



**PHILADELPHIA HOUSING AUTHORITY  
MOVING TO WORK ANNUAL PLAN  
FISCAL YEAR 2025  
(APRIL 1, 2024 TO MARCH 31, 2025)**

**FIRST SUBMISSION TO HUD: JANUARY 9, 2024**

**SECOND SUBMISSION: MARCH 14, 2024**

**APPROVED BY HUD: MARCH 19, 2024**

**PLAN AMENDMENT #1: PUBLIC COMMENT VERSION:  
NOVEMBER 6, 2024**

***PROPOSED CHANGES TO THE HUD APPROVED PLAN ARE SHOWN IN  
RED-LINE FORMAT. CHANGES HAVE BEEN MADE TO SECTION III AND  
APPENDIX G HAS BEEN ADDED.***

**PHILADELPHIA HOUSING AUTHORITY  
MOVING TO WORK ANNUAL PLAN – FISCAL YEAR 2025**

**TABLE OF CONTENTS**

I. INTRODUCTION.....	1
II. GENERAL OPERATING INFORMATION .....	10
A. Housing Stock Information.....	10
B. Leasing Information.....	35
C. Waiting List Information .....	37
III. PROPOSED MTW ACTIVITIES .....	40
Proposed Activity 2025-01: Alternative Inspection Schedule.....	41
Proposed Activity 2025-02: Expanding Housing Options for Veterans.....	43
Proposed Activity 2025-03: Expanding Affordable Housing Opportunities through Acquisitions .....	45
IV. APPROVED MTW ACTIVITIES.....	47
A. Implemented Activities.....	48
Activity 2004-1: Neighborhood Development & Revitalization Initiatives.....	48
Activity 2004-2: Service-Enriched Housing for Seniors & People with Disabilities.....	52
Activity 2004-3: Simplification and Streamlining of Rent and Recertification Processes for Public Housing and HCV .....	54
Activity 2004-4: Unit-Based Leasing and Development Program.....	60
Activity 2005-2: Streamline the Admissions and Transfer Process .....	65
Activity 2005-3: Program Efficiencies .....	67
Activity 2011-1: Partnership Programs Initiative.....	69
Activity 2016-1: Second Chance Initiative.....	71
Activity 2019-01: Opening Doors To Affordable Homeownership.....	74
Activity 2019-2: Sharswood Youth & Family Enrichment Services.....	78
Activity 2020-1: Local Family Self-Sufficiency Program Flexibility .....	80
Activity 2020-2: Sponsor-Based Shared Housing Pilot.....	84
Activity 2021-1: Limited Pilot - MTW Continued Occupancy Policy.....	87
Activity 2022-1: Emergency Waivers .....	90
B. Activities Not Yet Implemented .....	93
Activity 2014-1: Flexible Subsidy Initiative.....	93
C. Activities on Hold.....	94
D. Closed Out Activities.....	95
V. PLANNED APPLICATION OF MTW FUNDS.....	97
A. Planned Application of MTW Funds.....	97

B. Planned Application of PHA Unspent Operating Fund and HCV Funding .....	101
C. Local Asset Management Plan.....	102
D. Rental Assistance Demonstration (RAD) Participation.....	104
VI. ADMINISTRATIVE.....	112
A. Board Resolution and Certifications of Compliance .....	112
B. Documentation of Public Process .....	112
C. Planned and Ongoing Evaluations .....	112
D. Lobbying Disclosures .....	112
VII. APPENDICES.....	113
Appendix A: Board Resolution, MTW Certification & Lobbying Disclosures .....	113
Appendix B: Local Asset Management Plan.....	125
Appendix C: Asset Management Table.....	135
Appendix D: Planned Demo/Dispo Additional Documentation .....	164
Appendix E: MTW TDC/HCC .....	284
Appendix F: Impact Analyses: Rent Simplification .....	285
Appendix G: RAD Significant Amendment.....	287

## I. INTRODUCTION

This Annual Plan provides information on activities planned by the Philadelphia Housing Authority (PHA) under the Moving To Work Demonstration Program (MTW) for PHA Fiscal Year 2025, i.e. the period from **April 1, 2024 to March 31, 2025**.

PHA has been an MTW agency since April 2001, operating under an MTW Agreement with the U.S. Department of Housing and Urban Development (HUD). The MTW Agreement, as amended, describes the authority and flexibility granted to PHA under the MTW program along with the requirements for participation. PHA's MTW Agreement with HUD extends through 2028.

MTW is a demonstration program authorized by Congress, through which PHA and other participating agencies have the flexibility to waive certain statutes and HUD regulations to design and test approaches for providing housing assistance that address one or more of the following statutory objectives:

- 1) Reduce cost and achieve greater cost effectiveness in Federal expenditures;
- 2) Give incentives to families with children whose heads of household are either working, seeking work, or are participating in job training, educational or other programs that assist in obtaining employment and becoming economically self-sufficient; and
- 3) Increase housing choices for low-income families.

The FY 2025 Annual Plan incorporates HUD's current reporting requirements as detailed in the HUD Form 50900, which was updated in 2021. Over the course of PHA's participation in the MTW program, the Annual Plan elements have been restructured and modified as needed to comply with HUD's evolving program requirements.

### **MTW Long-Term Goals and Objectives**

PHA established five (5) broad objectives in its first MTW Annual Plan which continue to apply to its MTW program:

- Reform the existing Housing Choice Voucher and Public Housing Programs to improve and increase the supply of quality affordable housing throughout the City of Philadelphia.
- Revitalize neighborhoods where MTW and MTW-eligible residents reside.
- Develop an MTW Family Program to furnish comprehensive family self-sufficiency services to eligible MTW families.
- Establish a Quality of Life Program to promote a living environment that fosters community values, encourages resident participation and positive peer group pressure, and reinforces the responsibilities of public housing residents, voucher participants, voucher landlords, and PHA to one another and to the broader community.

- Establish efficient operating procedures and implement cost-saving strategies.

As detailed in prior MTW Annual Plans and Annual Reports, enormous progress has been made in advancing each of these objectives. Since 2013, under the direction of President and Chief Executive Officer, Kelvin A. Jeremiah, PHA has continued and expanded the use of MTW flexibility in promoting PHA's long-term strategic objectives.

The activities described in this Plan support PHA's ongoing efforts to affirmatively further fair housing, operate all housing and service programs in a non-discriminatory manner, and preserve and expand affordable housing. PHA and the City of Philadelphia first collaborated on the development of an Assessment of Fair Housing (AFH) Plan, which was accepted by HUD in February 2017. Subsequently, PHA worked with the City on an AFH update conducted in FY 2023. The AFH Plan calls for a balanced approach to fair housing planning that encompasses: preservation of existing affordable housing resources; development of new affordable housing throughout the City including in low poverty areas; investments in distressed areas to remove barriers and expand opportunities related to education, job creation and transportation; expansion of PHA's HCV Mobility program and other initiatives to support movement of voucher holders to high opportunity areas in Philadelphia and beyond the city boundaries; enhancements to ongoing fair housing outreach, education and enforcement efforts; implementation of an ongoing local and regional dialogue and planning on fair housing issues; and, ongoing efforts to ensure that all citizens have open and fair access to information on housing programs and services.

### **Short Term FY 2025 MTW Goals and Objectives**

PHA will continue and expand its multiyear, ongoing initiatives to substantially transform PHA properties and programs, and to support the revitalization of Philadelphia's neighborhoods, by leveraging MTW funding and utilizing flexibility provided by the MTW Agreement in virtually every area of agency operations including conversions of public housing to project-based assistance under the Rental Assistance Demonstration (RAD) program. PHA's primary goals include preserving and/or redeveloping its existing affordable housing portfolio through asset repositioning, including public housing and Low Income Housing Tax Credit (LIHTC) units; expanding the supply of new affordable housing units through use of the Faircloth to RAD program, innovative partnerships and the use of all available financing tools; and, opening doors for PHA residents to enhanced services, educational and economic opportunities and affordable homeownership.

PHA will implement a coordinated, comprehensive program of capital improvements, housing and neighborhood development activities, property management initiatives, and resident economic development and supportive services in FY 2025. See also PHA's website at [www.pha.phila.gov](http://www.pha.phila.gov) for detailed information on PHA's many programs and initiatives. As PHA's funding for the period is unknown as of the publication date of the MTW Annual Plan, the activities described may be modified based on actual funding levels.

## **Affordable Housing Preservation, Development and Expansion Highlights**

In FY 2025, PHA will utilize MTW funding and programmatic flexibility to accelerate and expand an ambitious development program designed to preserve and expand the supply of affordable housing in Philadelphia. PHA's approach incorporates three broad, interrelated strategies:

- ***Repositioning Public Housing*** – The majority of public housing units in Philadelphia are more than a half century old and many scattered site units were built more than a century ago. As such, the public housing portfolio requires substantial new investments or complete redevelopment in order to provide quality housing for current and future residents. Over the next several years - and building on the work completed over the past 10 years - PHA will continue to reposition the public housing portfolio to project-based assistance in order to secure the funding needed to preserve and/or redevelop aging housing sites, as well as to provide a more secure and stable funding platform that is capable of sustaining affordable housing over the long-term.
- ***Developing New Affordable Housing*** – Increasing the supply of affordable housing is of critical importance to the future of Philadelphia in light of rapidly increasing housing costs, neighborhood gentrification and other market factors that have created enormous housing cost burdens, increased evictions and exacerbated homelessness among low-income families and individuals. Through the Faircloth to RAD program and creative use of the financing tools discussed below, PHA is focused on expanding affordable housing production wherever feasible as part of public housing redevelopment, neighborhood-wide transformation or other partner or PHA-sponsored projects.
- ***Expanding Long-Term Rental Assistance*** – Since 2013, PHA has significantly increased funding for long-term operating subsidy to newly developed or existing housing developments. Long-term rental assistance provided through the Unit Based Voucher program (see below) is a critically important component of PHA's efforts to preserve and expand affordable housing and reduce housing cost burdens for low-income renters.

In support of these interrelated strategies, PHA creatively utilizes MTW funding to leverage other funding and all available financing and programmatic tools including:

- ***HUD's Rental Assistance Demonstration (RAD) Program*** - RAD is a significant component of PHA's efforts to reposition public housing and convert it to Section 8 project-based assistance. Under RAD, the right of existing residents to return to newly constructed or rehabilitated housing is guaranteed and one-for-one replacement of all public housing units is required. The RAD program also incorporates two important features which PHA utilizes to expand the supply of affordable housing: 1) "Faircloth to RAD" through which PHA is able to tap into unused public housing Annual Contributions Contract (ACC) authority, develop new public housing units using that authority and then convert the public housing to project-based assistance; and 2) "Transfer of assistance" through which PHA is able to transfer subsidies from long-term, vacant and distressed public housing scattered site units to newly developed projects covered by project-based assistance contracts. As summarized in Tables 14 and 15, PHA has closed on 2,162 units

under RAD through FY 2024, with an additional 4,474 in the active planning stages for FY 2025 and beyond.

- **Low Income Housing Tax Credits (LIHTC)** through the Pennsylvania Housing Finance Agency (PHFA) and other tax credit programs authorized by the federal or state government which support private investments to finance RAD and/or other development activities conducted by PHA and its development partners. Since 2013, PHA development projects have received 16 LIHTC awards that generated \$222.5 million in private funding to construct 1,338 affordable units.
- **Special Grant Programs** such as HUD’s Choice Neighborhoods Planning and Implementation (CNI) grants which provide funding to support the transformation of public housing developments into newly revitalized mixed-income communities with supportive services and neighborhood amenities. With the FY 2024 CNI awards to PHA of \$50 million to partially fund the Bartram Village redevelopment and \$500,000 to support the Harrison Plaza neighborhood planning effort, PHA has received a total of 3 CNI Implementation and 3 CNI Planning grants.
- **PHA’s Unit Based Leasing and Development (UBV) Program**, which currently provides long-term operating funding to more than 5,000 newly developed or existing housing developments. UBV funding ensures that rents are affordable for low-income families by capping tenants rent at 30% or less of adjusted household income. The UBV program subsidizes the difference between tenant rents and actual rental costs, which provides a stable and reliable source of funding to building owners. Many UBV developments are owned by mission-driven, neighborhood-based and other organizations that focus on special needs populations and provide on-site or nearby supportive services to tenants.
- **Tenant Protection Vouchers** provide replacement housing vouchers that can be project-based in connection with HUD Section 18 dispositions of public housing.

Subject to approval by the PHA Board of Commissioners, PHA selects projects for the RAD and UBV programs through competitive procurements and plans to issue additional Requests for Proposals and select additional developer proposals in FY 2025 and subsequent years.

Of note, PHA’s development activities create jobs for public housing and other local residents and help drive the local and regional economies. A June 2023 economic impact analysis conducted by ESI/Econsult Solutions concluded, *“From 2023 through 2029, PHA’s anticipated capital investments ... will generate a significant cumulative impact on the local and Commonwealth economies. Locally, capital investments from PHA’s planned developments are estimated to produce nearly \$5.2 billion in cumulative economic impact, supporting more than 4,400 FTE job-years and nearly \$1.8 billion in employee compensation in Philadelphia. Statewide, these investments are projected to produce a total of roughly \$6.2 billion in cumulative economic impact, supporting 4,900 FTE job-years and \$2.1 million in employee compensation during the period of construction.”*

Summary highlights of PHA’s planned affordable housing preservation and development initiatives are included below. Note that unit counts, financing sources and development timetables are subject to change based on planning activities, interest rates, funding availability, regulatory agency approvals and other factors. Therefore, there may be variances from year to year in the information provided in the Annual Plan.

Site/Program	Description	FY 2025 Planned Activity
Sharswood/ Blumberg	The Choice Neighborhoods Transformation Plan for Sharswood/Blumberg is the largest mixed-income, mixed-use redevelopment project underway in the City of Philadelphia. Funded in part by a \$30 million HUD grant, the Plan calls for development of over 1,200 units of mixed-income housing, including affordable rentals and homeownership units. As of October 2023, 369 rental units have been completed. An additional 552 rental units and 240 homeownership units are currently under construction or will be under construction by the end of FY 2024. In addition to this housing activity, construction and occupancy of the new PHA Headquarters Building was completed in January 2019, and PHA launched a new Youth and Family Center on the ground floor in October 2022. A new fresh food supermarket and mixed-used retail center opened in FY 2024 adjacent to PHA Headquarters. Also, the nearby Vaux Community Building was substantially rehabilitated and is now the site of PHA’s Workforce Center, a Section 3 Resource Center, a neighborhood high school, a CVS training facility, resident business incubator and other community services.	PHA projects that all planned housing and homeownership units will be completed or substantially completed in FY 2025.  PHA will also continue to support after school and supportive service programming for low-income youth attending the Big Picture Philadelphia High School located in the Vaux Community Building.
Fairhill Apartments	Fairhill Apartments is a distressed 264-unit public housing development from which all residents have been successfully relocated. PHA’s master plan for the site involves demolishing and replacing all of the low-rise units with 65 new-construction townhomes, rehabilitating both towers into senior preference housing, building a new public street to reconnect the site to the surrounding neighborhood and creating two community spaces. Phase III includes an off-site phase for which PHA has acquired vacant parcels on the surrounding blocks to build 85 additional new construction townhomes, including 10 affordable homeownership units. PHA’s plans for FY 2024 include commencing demolition on Phase 1 and applying for LIHTC awards for Phases 1 and 2.	PHA projects that financing plans will be finalized for Phases 1 and 2, demolition will be substantially completed and construction activity will commence.
West Park Apartments	Following an intensive community engagement and planning process, PHA is undertaking the complete redevelopment of the 11+ acre, 327-unit West Park Apartments public housing development into a mixed-income, mixed use neighborhood of choice. In FY 2024, PHA’s Board approved the selection of development partners LMXD and MSquared and	PHA will continue to plan for the redevelopment financing and design and anticipates that the first phase of construction will commence in late FY 2025.



Site/Program	Description	FY 2025 Planned Activity
	overall plan to develop a total of 1,000 mixed-income units, including renovation of three existing tower buildings and development of ground floor commercial spaces. Extensive site reconfiguration and infrastructure improvements will be done. PHA may apply for a CNI Implementation grant for West Park in FY 2024.	
Bartram Village	PHA is working with the community and development partner, Pennrose Properties, to implement a Choice Neighborhoods Transformation Plan for Bartram Village, which will replace the existing 500 distressed units with over 600 mixed-income rental and affordable homeownership units on-site and at a nearby offsite parcel. A series of targeted neighborhood improvements, economic development and resident supportive services will be implemented in tandem with the housing development program. In FY 2024, HUD awarded a \$50 million Choice Neighborhoods Implementation to the project, and the Pennsylvania Housing Finance Agency awarded a 9% LIHTC for offsite Phase 1.	PHA anticipates that the first phase of construction at Bartram will commence in FY 2025 and that Phase 2 financing will be finalized.
Harrison Plaza	PHA completed the redevelopment of the existing Harrison Plaza tower into a senior preference building in FY 2024. The building was converted to PBV under the RAD program and has been fully reoccupied. This milestone represents the first phase of a redevelopment plan for the entire Harrison Plaza site. HUD awarded PHA a \$500,000 Choice Neighborhoods Planning Grant in FY 2024 to support development a comprehensive Transformation Plan for Harrison Plaza and the surrounding Yorktown neighborhood.	In FY 2025, PHA will continue the planning process for redevelopment of Harrison Plaza and the surrounding Yorktown neighborhood and identify a development partner. PHA also plans to apply for financing for the first phase of redevelopment.
Norris/North Central	Working with the City of Philadelphia, residents and community partners, PHA completed the Choice Neighborhoods-funded Transformation Plan for Norris/North Central in FY 2023. The plan resulted in extensive community improvements and construction of 272 affordable rental and 30 homeownership units. All homeownership units have been sold.	In FY 2025, PHA will continue to firm up plans to develop a remaining parcel of the former Norris Homes into a mixed-use development and/or homeownership, possibly in partnership with a third party developer. PHA will also continue as People Lead for the final year of Choice endowment-funded service activities that benefit residents.
Rental Assistance Demonstration	Through RAD, PHA is able to convert public housing assistance to project-based assistance and to expand assistance through Faircloth to RAD. Overall, PHA projects that 2,162 units at existing public housing sites, new transfer of assistance and Faircloth to RAD sites will have closed under the RAD program by the end of FY 2024 ( <i>Table 15</i> ).	PHA plans to undertake RAD conversion of at least an additional 4,474 public housing units in FY 2025 and future years ( <i>Table 14</i> ).
Public Housing Development	Working with partners, PHA continues to support the development of new public housing units. Most or all of these newly developed units will convert to	PHA will continue to collaborate with partners to develop 12 new public housing developments with a total of 555 units ( <i>Table 1</i> ).

Site/Program	Description	FY 2025 Planned Activity
	project-based assistance through Faircloth to RAD at the time of completion or later.	
Unit Based Vouchers (UBV)	The UBV program provides long-term, project-based rental assistance for low-income households. UBV developments include both new and existing buildings, and many serve special needs populations and provide supportive services.	PHA plans to enter into UBV contracts for an additional 1,380 units in FY 2025, which includes planned RAD conversions and other development initiatives (Table 3). On an ongoing basis, PHA plans to provide UBV subsidies to approximately 5,243 affordable housing units (Table 4). In addition to utilizing MTW funding, PHA incorporates MTW flexibility in admissions, continued occupancy and other areas.
Scattered Sites	PHA’s preservation strategy includes the conversion of approximately 3,700 scattered site public housing units to the PBV program in tandem with performing unit repairs and upgrades to improve conditions and ensure long-term viability. The first phase involves approximately 1,200 units in AMPS 901, 902 and 903 for which PHA plans to request HUD approval for a Section 18 disposition, RAD conversion and/or RAD/Section 18 blend. Following HUD approval, PHA will transfer ownership to a PHA affiliate; apply for HUD Tenant Protection Vouchers (TPV) as applicable; and, convert to one or more long-term Section 8 Housing Assistance Payments contracts.	PHA plans to request HUD approval for a Section 18 disposition, RAD conversion and/or RAD/Section 18 blend for the first phase of scattered sites units in late FY 2024 or early FY 2025, subject to Board approval. Second phase approval(s) will proceed in late FY 2025.

**Other MTW Highlights for FY 2025**

- Workforce Development, Youth Development & Other Supportive Services** – In FY 2025, PHA plans to expand the services and support available to PHA children and their families, including programs to assist families with small children with enrolling them in early childhood education programs and a whole family enrichment program. PHA will also expand job readiness programs, through support for resume writing and interview preparation. Leveraging the success of its Entrepreneurial Fellowship Program, PHA will begin to provide continued support to fellowship participants following their graduation.

PHA will continue to provide services to support the full range of families’ needs, from early childhood development to supportive services for the elderly. PHA will work directly with residents through the Resident Programs and Partnerships (RPP) Division and their Workforce Center, Section 3 Resource Center and Job Bank, and recently opened the Youth and Family Center, a drop-in center offering a weekly schedule of partner programs and events. PHA will continue to collaborate with long-term partners, including the William Penn Foundation and Temple University, and leverage MTW funding flexibility to expand the programming and support available to PHA families. A summary of PHA’s MTW and Non-MTW funded resident services programs is included in the Annual Plan (Table 11).

- ***Sponsor-Based Shared Housing Pilot*** – In FY 2025, PHA will continue providing housing opportunities for homeless individuals and other hard to serve special populations, building on and enhancing the ongoing collaboration between the City and PHA to reduce homelessness through the “Blueprint to End Homelessness” initiative. PHA will also offer housing options to eligible low-income students in partnership with the Community College of Philadelphia (CCP). In total, PHA anticipates that this pilot program will provide 41 housing opportunities, which includes 35 units made available through the partnership with the City and six (6) units through the CCP partnership.
- ***HCV Mobility Program*** – The overall goal of PHA’s Mobility Program is to encourage voucher holders to find housing and jobs in areas that provide higher economic, educational, and social mobility opportunities both within and outside of the City of Philadelphia. Due to the program’s success, PHA will use MTW funding to continue and expand the pilot program. Mobility Counselors will continue to provide a broad range of supportive services and housing counseling to voucher-holders and conduct landlord outreach in order to promote the successful transition of families to higher opportunity areas.
- ***Homeownership*** – Through the MTW Opening Doors to Affordable Homeownership Program (ODAHP), PHA consolidates the existing Section 5h and HCV Homeownership programs with new homeownership initiatives that provide additional financing support for first-time homeowners. Soft-second mortgage and down payment assistance will be offered to eligible participants, in addition to homeownership counseling and support. In FY 2025, PHA will complete the second cohort of home renovations through its partnership with Jumpstart Philly, where local developers receive training and financial support to renovate scattered site Public Housing units. This partnership will encourage equitable development and provide additional homeownership opportunities for low-income families. Overall, PHA projects that 60 low-income households will become first time homebuyers in FY 2025.
- ***Second Chance Initiative*** – PHA expanded the Second Chance program in FY 2024, making 20 additional vouchers available to formerly incarcerated returning citizens that are active participants in good standing with the Eastern District Federal Court Supervision to Aid Reentry (STAR) Program and Mayor’s Office of Reintegration Services (RISE) Program. PHA anticipates serving up to 30 returning citizens, who will receive housing assistance and supportive services through the program in FY 2025. PHA will also continue to provide for extensions to the two-year program term for STAR/RISE participants.
- ***Partnership with Civic Coalition to Save Lives*** - PHA will implement a new initiative in partnership with the Civic Coalition to Save Lives to provide housing stability to victims of, and those at risk of, gun violence. PHA will make available up to 30 housing opportunities for qualified participants referred by the Coalition, which will be either Public Housing units or Housing Choice Vouchers. PHA will provide a limited local preference for Public Housing and the HCV program for applicants who are victims of, or at risk of, gun violence and their families as well as individuals who have lost their homes or were displaced due to gun violence. The Coalition, or their designee, will refer qualified applicants to PHA. PHA and/or partnering

service providers will provide supportive services to families housed under this initiative, including counseling, trauma-informed care, legal assistance, among other supports.

- ***Family Self-Sufficiency*** – In FY 2025, PHA will implement a revised local FSS model, the PHA Advantage FSS program, which incorporates a revised escrow model and financial incentives for education and job training. To encourage broader participation in FSS, PHA will utilize a revised escrow model, in which monthly escrow credits are determined by earned income, rather than the change in their Total Tenant Payment (TTP). To incentivize completion of interim goals, PHA will provide financial incentives for participants who meet interim goals related to education and job training. PHA will also provide financial incentives to graduating families to encourage homeownership and transition to self-sufficiency. In FY 2025, PHA anticipates adding 60 new families to the MTW FSS program, bringing the total number of families served to 600.
- ***Rent Simplification and Program Streamlining Initiatives*** – PHA will continue to implement previously approved MTW initiatives that simplify program administration and provide incentives for economic self-sufficiency. To increase utilization and address barriers to leasing, PHA will establish payment standard amounts for tenant-based vouchers of up to 120% of the applicable Fair Market Rent (FMR) and permit an increase in the payment standard to be applied at any time after the effective date of the increase. To support leasing in opportunity neighborhoods, PHA will establish exception payment standards which exceed 120% of the FMR.

PHA will periodically review and revise ongoing initiatives as needed in response to current conditions and priorities and to take advantage of new/emerging opportunities.

### **Background on the MTW Annual Plan**

As part of each year's MTW planning process, PHA provides opportunities for residents, PHA staff and the broader community to review the proposed goals, objectives and activities, and to offer feedback. PHA conducted a Resident Roundtable meeting with resident leadership to discuss its contents and provide opportunities for resident input. PHA posted the draft Plan on its website and provided a thirty-day public comment period to allow for resident and general public review. PHA also conducted a public hearing and obtained Board of Commissioners approval prior to submission of the Plan to HUD. See Section VI and Appendix A for additional information.

## II. GENERAL OPERATING INFORMATION

### A. Housing Stock Information

#### i. Planned New Public Housing Units

PHA plans to add 555 units at 12 developments to its public housing inventory in FY 2025 as summarized in Table 1. PHA competitively selected the listed developments through a Request for Proposals (RFP) under PHA’s Unit Based Development and Leasing (UBV) program. All planned public housing developments will be undertaken by third party developer partners. The actual number of new public housing units and bedroom size mix may vary depending on several factors including changes to financing plans and construction schedules, receipt of Low-Income Housing Tax Credits, HUD and City of Philadelphia processing timetables and other factors. PHA will continue to comply with all applicable environmental requirements and coordinate environmental review activities with the HUD Field Office and/or City of Philadelphia for these developments. PHA plans to issue a new Request for Proposals (RFP) during FY 2025 and may select additional developments for receipt of public housing Annual Contributions Contract(s) as a result of that or prior RFP(s), subject to approval of the PHA Board of Commissioners. Due to changes in development plans and schedules, planned developments shown in Table 1 may also appear in prior or subsequent Annual Plans.

Prior to occupancy, the majority or all of the Table 1 projects will be converted to Project Based Voucher (PBV) assistance pursuant to the Rental Assistance Demonstration (RAD) “transfer of assistance” or “Faircloth to RAD” provisions and, thus, may also be listed in Tables 14 or 15. In addition to the new public housing units detailed on Table 1, PHA and/or its development partners plan to develop other public housing units to be converted to Project Based Voucher assistance through the “Faircloth to RAD” initiative over the course of FY 2025. Further information on PHA’s planned Faircloth to RAD activities is included in the Rental Assistance Demonstration discussion below.

**Table 1: Planned New Public Housing Units in FY 2025**

AMP Name/#*	Bedroom Size						Total ACC Units*	Population Type	# Section 504	
	0/1	2	3	4	5	6+			Accessible Units (Mobility)	Hearing/Vision
Abigail Pankey Apartments		13	8				21	Family, Disabled	8	2
Apartments at 40 <sup>th</sup> Street Place	11	20	9				40	Family, Special Needs	4	1
Beech Senior Apartments	100						100	Senior 62+	10	
Cecil B. Moore Senior	51	12					63	Senior 62+		
Clearfield Apartments	48						48	Senior 62+	6	8
Compassion Senior Living	38						38	Senior	8	1
Good Shepherd	31						31	Senior	4	1

AMP Name/##*	Bedroom Size						Total ACC Units*	Population Type	# Section 504	
	0/1	2	3	4	5	6+			Accessible Units (Mobility)	Hearing/Vision
Liberty53: Estelle B. Richman Place	23	8					31	General Occupancy, Special Needs	8	3
Opportunities Apartments	41						41	Senior 62+	9	5
Ruth Street Civic House	32	12					44	Family	6	2
Walton School	45	3					48	Senior 62+	6	2
Westbrook Community Apartments	32	6	12				50	Family, Disabled	13	
<b>Total</b>							<b>555</b>			

\*AMP numbers have not yet been assigned.

\*\*Refers to total public housing units. Actual total unit count and bedroom size mix may vary and include other types of units including, but not limited to, market rate, LIHTC only, and Project Based Vouchers.

ii. *Planned Public Housing Units to Be Removed*

In FY 2025, PHA plans to demolish and/or dispose of a projected 8,849 units as summarized in Table 2. The planned demolition and disposition initiatives are related to PHA’s revitalization program, ongoing portfolio assessment and repositioning efforts including conversion of public housing units to project-based assistance under the RAD program, Section 18, or RAD/Section 18 blend methods. Table 2 does not include new public housing units shown in Table 1 that will be converted to project-based assistance through Faircloth to RAD or RAD transfer of assistance unless HUD has assigned a PIC AMP number. While Table 2 provides an estimate of the number of units to be removed from the public housing inventory during the Plan Year, the actual number is likely to vary depending on timetables for HUD and City of Philadelphia approvals, project financing, RAD closings and other factors. Due to variances in development schedules and changes in development priorities, units listed in Table 2 may include units listed in prior year Annual Plans for which demolition and/or disposition has not yet occurred.

**Table 2: Planned Public Housing Units to Be Removed in FY 2025**

AMP	Development Name	# of Units to be Removed	Explanation for Removal
PA2-196	Allegheny West Plaza	45	Conversion of existing AME public housing development
PA2-198	Be A Gem Crossing (aka North 10)	41	Conversion of existing AME public housing development
PA2-185	Casa Indiana	50	Conversion of existing AME public housing development
PA2-197	Mill Redevelopment @ A and Indiana	36	Conversion of existing AME public housing development
PA2-194	Rafael Porrata-Doria Place	30	Conversion of existing AME public housing development

<b>AMP</b>	<b>Development Name</b>	<b># of Units to be Removed</b>	<b>Explanation for Removal</b>
PA2-202-204	Sharswood III	101	New construction development under Faircloth to RAD
PA-020	Spring Garden Apartments	202	Conversion of existing public housing development
PA2-195	West Mill Place	30	Conversion of existing AME public housing development
PA2-159	Angela Court II	54	Conversion of existing AME public housing development
PA2-146	Angela Court/St. Ignatius	67	Conversion of existing AME public housing development
PA2-031	Bartram Village Phase 1	52	Conversion of existing public housing development
PA2-137	Cambridge I	44	Conversion of existing PAPMC public housing development
PA2-129	Cambridge II	40	Conversion of existing PAPMC public housing development
PA2-147	Cambridge III	40	Conversion of existing PAPMC public housing development
PA2-062	Cassie Holley	71	Conversion of existing public housing development
PA2-189	Dauphin House	52	Conversion of existing AME public housing development (26 units) and Faircloth to RAD (26 units)
PA2-126	Eight Diamonds	152	Conversion of existing AME public housing development
PA2-055	Fairhill Apartments	264	Conversion of existing public housing development
PA2-130	Falls Ridge	135	Conversion of existing AME public housing development
PA2-199	Father Augustus Tolton Place (Eastwick)	45	New construction Faircloth to RAD
PA2-139	GGFE I	245	Conversion of existing PAPMC public housing development
PA2-143	GGFE II	184	Conversion of existing PAPMC public housing development
PA2-114	Gladys B. Jacobs	80	Conversion of existing public housing development
PA2-015	Harrison Plaza Low Rise	188	Conversion of existing public housing development
PA2-191	Inglis Methodist Garden	47	Conversion of existing AME public housing development
PA2-138	Mt. Olivet	161	Conversion of existing PAPMC public housing development
PA2-128	MLK I	49	Conversion of existing AME public housing development
PA2-136	MLK III	45	Conversion of existing AME public housing development
PA2-149	MLK IV	42	Conversion of existing PAPMC public housing development
PA2-148	Neumann North	67	Conversion of existing AME public housing development
PA2-177	New Courtland at Allegheny	56	Conversion of existing AME public housing development
PA2-200	New Courtland at St. Barts II	48	New construction Faircloth to RAD
PA2-178	Queen Row	43	Conversion of existing public housing development
PA2-133	Richard Allen III	178	Conversion of existing PAPMC public housing development
PA2-131	Saint Anthony's Senior Residence	38	Conversion of existing AME public housing development

AMP	Development Name	# of Units to be Removed	Explanation for Removal
PA2-905	Scattered Sites Fairhill Square	653	Disposition or demolition of scattered site properties
PA2-906	Scattered Sites Francisville	519	Disposition or demolition of scattered site properties
PA2-904	Scattered Sites Germantown	318	Disposition or demolition of scattered site properties
PA2-901	Scattered Sites Haddington	352	Disposition or demolition of scattered site properties
PA2-903	Scattered Sites Kingsessing	433	Disposition or demolition of scattered site properties
PA2-907	Scattered Sites Ludlow	519	Disposition or demolition of scattered site properties
PA2-902	Scattered Sites Mantua	394	Disposition or demolition of scattered site properties
PA2-910	Scattered Sites Oxford Jefferson	422	Disposition or demolition of scattered site properties
PA2-909	Scattered Sites Strawberry Mansion	587	Disposition or demolition of scattered site properties
PA2-908	Scattered Sites Susquehanna	438	Disposition or demolition of Scattered Site properties
PA2-132	Suffolk Manor	137	Conversion of existing PAPMC public housing development
PA2-039	West Park Apartments	327	Conversion of existing public housing development
PA2-013	Wilson Park	728	Conversion of existing public housing development
	<b>TOTAL</b>	<b>8,849</b>	

*\*Timing for removal of units related to RAD conversions may vary and extend beyond the Fiscal Year.*

PHA has received approval from HUD to dispose of two (2) administrative building property that are in excess of its needs due to the construction of the Agency's consolidated headquarters:

- 1800 S. 32<sup>nd</sup> Street
- 2012 Chestnut Street

PHA intends to proceed with the disposition of the above-listed property in FY 2025. Also in FY 2025, PHA may submit applications to HUD for demolition and/or disposition of an additional administrative building:

- 3100 Penrose Ferry Rd

PHA may sell or lease the administrative properties based on an assessment of which option will generate the greatest benefit to PHA. PHA may sell these properties at fair market value or at less than fair market value if the future use of the property will be affordable housing. PHA believes that the dispositions are in the best interest of PHA, its residents, and the City of Philadelphia. Finally, PHA intends to submit a disposition application to transfer property in North Philadelphia (PA2-905) to various nonprofits, land trusts and other entities for the development and preservation of affordable housing. PHA will also submit demolition applications for properties in North Philadelphia (PA2-907) for development activities in the area of PHA's Fairhill



development and for properties in Sharswood (PA2-910) in connection with redevelopment efforts in the Sharswood neighborhood.

*iii. Planned New Project-Based Vouchers*

PHA provides project-based voucher subsidies to non-profit sponsors and other private property owners through its UBV Program. Table 3 provides details on new UBV developments that PHA plans to commit to subsidize with vouchers during the Plan Year. This includes RAD conversion developments that PHA projects to be newly placed under commitment or contract in FY 2025. Overall, PHA projects that 1,380 additional units will be placed under commitment or contract in FY 2025. PHA may issue a new Request for Proposals (RFP) during FY 2025 and may select additional developments for receipt of unit-based vouchers as a result of that or prior RFP(s), subject to approval of the PHA Board of Commissioners. Actual contract/leasing figures may vary based on multiple factors, including contract terminations or suspensions, new and additional projects approved by the PHA Board during the Plan year, HUD RAD processing timetables and other considerations. Due to changes in development plans and schedules, planned developments shown in Table 3 may also appear in prior or subsequent Annual Plans.

**Table 3: New Housing Choice Vouchers to be Project-Based in FY 2025**

<b>Property Name</b>	<b># of Vouchers to be Project-Based</b>	<b>RAD?</b>	<b>Description of Project</b>
8 Diamonds	152	Yes	New construction sponsored by The Michaels Organization
A & Indiana	48	Yes	New construction sponsored by Impact Services Corp.
Abigail Pankey Apartments (Brown Street Apartments)	21	Yes	New construction in Mantua development by WCRP
Angela Court I	67	Yes	New construction sponsored by St. Ignatius
Angela Court II	54	Yes	New construction sponsored by St. Ignatius
Apartments at 40th Street Place	40	Yes	New construction in Mantua and Belmont sponsored by Mount Vernon Manor CDC
AWF Plaza	45	Yes	New construction sponsored by Allegheny West Foundation
Bartram I	64	Yes	New construction sponsored by Pennrose
Be A Gem Crossing (North 10th Street)	41	Yes	New construction sponsored by Impact Services Corp.
Beech Senior	100	Yes	A rehab project near Temple University sponsored by Beech Interplex
Casa Indiana	50	Yes	New construction sponsored by HACE
Clearfield Apartments	48	Yes	New construction in Allegheny West sponsored by New Courtland.
Compassion Senior Living	23	Yes	New construction in the Cobbs Creek neighborhood for seniors. Sponsored by Compassion Senior Living. Supportive services provided.
Good Shepherd Senior	31	Yes	New construction in Overbrook sponsored by Pennrose.
Harlan Street	22	No	New construction in the Sharswood neighborhood sponsored by Michaels Development.
Inglis Methodist Gardens	47	Yes	New construction sponsored by Methodist IMG Inc
Liberty 53 (Estelle B. Richman Place)	31	Yes	New construction in West Philadelphia sponsored by Liberty Resources.

Property Name	# of Vouchers to be Project-Based	RAD?	Description of Project
Liddonfield	150	No	New construction for seniors in Northeast Philadelphia sponsored by New Courtland. Supportive services are provided.
New Courtland at Henry Ave	40	Yes	Rehabilitation of Henry Ave tower for seniors sponsored by New Courtland. Supportive services to be provided.
Old First House	34	Yes	New construction of permanent supportive housing for formerly homeless individuals. Sponsored by Community Ventures.
Opportunities Apartments	41	Yes	New construction in Nicetown sponsored by Opportunities Services Corporation.
Queen Row	43	Yes	Conversion of existing public housing development sponsored by PHA
Rafael Porrata-Doria Place	30	Yes	New construction sponsored by HACE
Ruth Street Civic House	44	Yes	New construction in Kensington sponsored by NKCDC.
Strawberry Mansion Village	34	No	New construction in the Strawberry Mansion neighborhood sponsored by Pennrose. Supportive services to be provided.
West Mill Place	30	Yes	New construction sponsored by Gaudenzia
Westbrook Community Apartments	50	Yes	New construction and adaptive use in the Tioga section sponsored by Germantown Development Group, LLC - a Westbrook Foundation Partnership
		<b>1,380</b>	<b>Total new project-based vouchers</b>

iv. *Planned Existing Project Based Vouchers*

In addition to planned new project-based vouchers, PHA will continue to provide operating support for a large portfolio of existing units under contract in the UBV Program. Table 4 provides details on those UBV developments that are currently committed and/or under contract, and that PHA projects will be under contract throughout FY 2025. As noted, there are 5,243 units in this category. Actual figures may vary depending on several factors including contract terminations, unit additions and subtractions.

**Table 4: Existing Project-Based Vouchers in FY 2025**

Property Name	# of Project-Based Vouchers	Status at End of FY 2025	RAD?	Description of Project
1315 North 8th Street	25	Leased/Issued	Yes	New construction targeted for youths aging out of foster care in the West Poplar neighborhood (homeless) sponsored by Project HOME. Supportive services are provided.
2415 N Broad St	88	Leased/Issued	Yes	New construction in North Philadelphia serving homeless individuals, sponsored by Project Home. Supportive services are provided.
27th & Susquehanna	78	Leased/Issued	Yes	New construction in Strawberry Mansion for low-income families sponsored by Susquehanna Net Zero Housing LP.
4050 Apts	20	Leased/Issued	No	New construction for income-eligible artists in West Philadelphia sponsored by People's Emergency Center. Supportive services are provided.

Property Name	# of Project-Based Vouchers	Status at End of FY 2025	RAD?	Description of Project
46th St	4	Leased/Issued	No	Existing site for low-income families in South Philadelphia sponsored by Mission First Housing Group. Supportive services are provided.
4th & Diamond	32	Leased/Issued	No	Existing site for women and their families in North Philadelphia sponsored by Women's Community Revitalization Project. Supportive services are provided.
810 Arch St	70	Leased/Issued	No	New construction development for Homelessness in Center City Philadelphia sponsored by Project Home. Supportive services are provided.
Academy Rd	18	Leased/Issued	No	Existing site for low-income families in Roxborough section of Philadelphia sponsored by Mission First Housing Group. Supportive services are provided.
Amor	8	Committed	No	New construction in the Hunting Park neighborhood sponsored by Esperanza.
Anna's House	12	Leased/Issued	No	Existing site for homeless/mental health individuals in South Philadelphia sponsored by CATCH. Supportive services are provided.
Arch V Temple	49	Leased/Issued	No	Existing site for very low-income families in North Philadelphia sponsored by Mission First Housing Group. Supportive services are provided.
Arch VI Temple	40	Leased/Issued	No	Existing site for very low-income families in North Philadelphia sponsored by Mission First Housing Group. Supportive services are provided.
Arch VII LIH Walnut	14	Leased/Issued	No	Existing site for very low-income families in West Philadelphia sponsored by Mission First Housing Group. Supportive services are provided.
Art Apartments	30	Leased/Issued	No	Existing site for very low-income families in West Philadelphia sponsored by Pine Lake Management Associates, LP.
Ascension Manor	3	Leased/Issued	No	Existing site for low-income seniors in North Philadelphia sponsored by Liberty Resources. Supportive services are provided.
Belmont I	25	Leased/Issued	No	New construction site for the disabled in West Philadelphia sponsored by Inglis House. Supportive services are provided.
Belmont II	15	Leased/Issued	No	New construction site for the disabled in West Philadelphia sponsored by Inglis House. Supportive services are provided.
Benner/Frankford	8	Leased/Issued	No	Existing site for low-income families in South Philadelphia sponsored by Mission First Housing Group. Supportive services are provided.
Bernice Elza	6	Leased/Issued	No	New construction development for homeless emancipated teens in West Philadelphia

<b>Property Name</b>	<b># of Project-Based Vouchers</b>	<b>Status at End of FY 2025</b>	<b>RAD?</b>	<b>Description of Project</b>
				sponsored by Peoples Emergency Center. Supportive services are provided.
Bethesda Project Bainbridge	20	Leased/Issued	No	Existing site for homeless/mental health individuals in South Philadelphia sponsored by Bethesda Project. Supportive services are provided.
Bethesda Project South	4	Leased/Issued	No	Existing site for homeless/mental health individuals in South Philadelphia sponsored by Bethesda Project. Supportive services are provided.
Bethesda Project Spruce	13	Leased/Issued	No	Existing site for homeless/mental health individuals in South Philadelphia sponsored by Bethesda Project. Supportive services are provided.
Bigham Place	7	Leased/Issued	No	New construction development for homeless families in Mantua sponsored by People's Emergency Center. Supportive services are provided.
Blakiston St	7	Leased/Issued	No	Existing site for low-income families in Northeast Philadelphia sponsored by Mission First Housing Group. Supportive services are provided.
Blumberg 83 Phase III	83	Leased/Issued	Yes	New construction in Blumberg/Sharswood neighborhood serving low-income families sponsored by PHA.
Blumberg Phase I	51	Leased/Issued	Yes	New construction in Sharswood neighborhood serving low-income families including 51 RAD and 6 other project-based vouchers sponsored by PHA.
Blumberg Phase I	6	Leased/Issued	No	New construction in Sharswood neighborhood serving low-income families including 51 RAD and 6 other project-based vouchers sponsored by PHA.
Blumberg Senior	94	Leased/Issued	Yes	Substantial rehab of an existing site for seniors sponsored by PHA. Supportive services are provided.
Boriquen	17	Leased/Issued	No	Existing site for very low-income families in North Philadelphia sponsored by Boriquen Associates II Limited. Supportive services are provided.
Brentwood Parkside	22	Leased/Issued	No	Existing site for very low-income seniors and families in West Philadelphia sponsored by Mission First Housing Group. Supportive services are provided.
Cantrell Place	40	Leased/Issued	Yes	Substantial rehabilitation development in South Philadelphia for seniors, sponsored by Presbys Inspired Life. Supportive services are provided.
Casas En La Plaza	29	Leased/Issued	Yes	Rehabilitation of existing family units in North Central Philadelphia, sponsored by Norris Square Community Alliance.

<b>Property Name</b>	<b># of Project-Based Vouchers</b>	<b>Status at End of FY 2025</b>	<b>RAD?</b>	<b>Description of Project</b>
Centennial Village	23	Leased/Issued	No	New construction for low-income families, seniors, disabled in West Philadelphia sponsored by Community Ventures. Supportive services are provided.
Chatham Court Apts	18	Leased/Issued	No	Existing site for low-income families in West Philadelphia sponsored by Ingerman. Supportive services are provided.
Chestnut St	6	Leased/Issued	No	Existing site for low-income families in West Philadelphia sponsored by Mission First Housing Group. Supportive services are provided.
Cloisters III	18	Leased/Issued	No	Existing site for homeless individuals in West Philadelphia sponsored by Cloisters III Housing Partnership. Supportive services are provided.
CNI Norris/North Central Phase III	28	Leased/Issued	Yes	New construction replacement of existing family public housing site sponsored by PHA.
Conklin St	3	Leased/Issued	No	Existing site for low-income families in Northeast Philadelphia sponsored by Mission First Housing Group. Supportive services are provided.
Courtyard at Riverview	470	Leased/Issued	Yes	Rehabilitation of existing housing serving low-income families and seniors, sponsored by Michaels Organization.
Dignity Boss	8	Leased/Issued	No	Existing site for women and children domestic violence victims in Germantown/Mt Airy sponsored by Community For Dignity & Fairness. Supportive services are provided.
Dignity Nedro	4	Leased/Issued	No	Existing site for women and children domestic violence victims in Northwest Philadelphia sponsored by Community For Dignity & Fairness. Supportive services are provided.
Dignity-1	10	Leased/Issued	No	Existing site for women and children domestic violence victims in Germantown, sponsored by Community For Dignity & Fairness Supportive services are provided.
Dignity-15	4	Leased/Issued	No	Existing site for women and children domestic violence victims in Germantown, sponsored by Community For Dignity & Fairness Supportive services are provided.
Dignity-21	11	Leased/Issued	No	Existing site for women and children domestic violence victims in Germantown, sponsored by Community For Dignity & Fairness Supportive services are provided.
Dignity-33	16	Leased/Issued	No	Existing site for women and children domestic violence victims in Germantown, sponsored by Community For Dignity & Fairness Supportive services are provided.
Dignity-4	3	Leased/Issued	No	Existing site for women and children domestic violence victims in Germantown, sponsored by Community For Dignity & Fairness Supportive services are provided.

<b>Property Name</b>	<b># of Project-Based Vouchers</b>	<b>Status at End of FY 2025</b>	<b>RAD?</b>	<b>Description of Project</b>
Ditman St	10	Leased/Issued	No	Existing site for low-income families in Northeast Philadelphia sponsored by Mission First Housing Group. Supportive services are provided.
Dunlap School	35	Leased/Issued	No	Existing site for seniors in North Philadelphia sponsored by Dunlap Management Partners LP. Supportive services are provided.
Edgewood Manor	33	Leased/Issued	No	Existing site for very low-income families in North Philadelphia sponsored by Edgewood Manor II Lap. Supportive services are provided.
Elders Place I	43	Leased/Issued	No	Existing senior site in Germantown sponsored by Penn Housing LLC. Supportive services are provided.
Elders Place II	38	Leased/Issued	No	Existing senior site in Germantown sponsored by Penn Housing LLC. Supportive services are provided.
Father Augustus Tolton (Eastwick)	45	Committed	Yes	New construction in the Eastwick neighborhood for seniors. Sponsored by Catholic Housing and Community Services.
Fattah Homes I	6	Leased/Issued	No	New construction development for homeless families with disability in West Philadelphia sponsored by Peoples Emergency Center. Supportive services are provided.
Fattah Homes II	6	Leased/Issued	No	New construction development for homeless families in Mantua sponsored by People's Emergency Center. Supportive services are provided.
FOP Senior	49	Committed	No	New Construction in the Kensington neighborhood sponsored by Pennrose
Fourth St Access	24	Leased/Issued	No	Existing site for low-income families in North Philadelphia. Project sponsor is Mission First Housing Group. Supportive services are provided.
Francis House	10	Leased/Issued	No	New construction for seniors in Northeast Philadelphia sponsored by St Ignatius. Supportive services are provided.
Francisville East	10	Leased/Issued	No	Existing project in the Francisville area at 1703-20 Edwin Walk, 1747 Wyle St and 874 Perkiomen St for low-income seniors and families sponsored by Community Ventures.
Francisville Village	10	Leased/Issued	No	Existing project in the Francisville area at 1504-25 Poplar St for low-income families sponsored by Community Ventures.
Freedom Village	16	Leased/Issued	No	Existing site for very low-income families in North Philadelphia sponsored by Freedom Village LP.
Gaudenzia Shelton Court	13	Leased/Issued	No	Existing site for homeless low-income individuals in the East Oak Lane section of Philadelphia sponsored by Gaudenzia Foundation Inc. Supportive services are provided.

<b>Property Name</b>	<b># of Project-Based Vouchers</b>	<b>Status at End of FY 2025</b>	<b>RAD?</b>	<b>Description of Project</b>
Gaudenzia Thompson St	6	Leased/Issued	No	Existing site for homeless low-income individuals in the North Central section of Philadelphia sponsored by Gaudenzia Foundation Inc. Supportive services are provided.
Gordon St	21	Leased/Issued	No	New construction for low-income families sponsored by Philadelphia Housing Authority.
Haddington III	48	Leased/Issued	Yes	New construction in West Philadelphia for low-income families, sponsored by 1260 Housing Development Corp. Supportive services are provided.
Harrison Plaza Senior Tower	112	Leased/Issued	Yes	Conversion of tower in existing public housing development sponsored by PHA.
Help I	14	Leased/Issued	No	New construction development for veterans in West Philadelphia sponsored by HELP USA. Supportive services are provided.
Help II	50	Leased/Issued	No	New construction development for veterans in West Philadelphia sponsored by HELP USA. Supportive services are provided.
HELP IV	15	Leased/Issued	No	New construction development for veterans in West Philadelphia sponsored by HELP USA. Supportive services are provided.
HELP V	37	Leased/Issued	Yes	New construction in Northern Liberties section of Philadelphia serving veterans and senior veterans, sponsored by HELP USA. Supportive services are provided.
Hope Bridge Ogden	4	Leased/Issued	No	Existing site for homeless individuals in West Philadelphia sponsored by Methodist Family Services of Philadelphia. Supportive services are provided.
Hope Bridge Vine St	20	Leased/Issued	No	Existing site for homeless individuals in West Philadelphia sponsored by Methodist Family Services of Philadelphia. Supportive services are provided.
Imani Homes I	24	Leased/Issued	No	Existing site for homeless families in West Philadelphia sponsored by Methodist Family Services of Philadelphia. Supportive services are provided.
Imani Homes II	6	Leased/Issued	No	Existing site for homeless individuals in West Philadelphia sponsored by Methodist Family Services of Philadelphia. Supportive services are provided.
Imani Homes III	6	Leased/Issued	No	Existing site for homeless individuals in West Philadelphia sponsored by Methodist Family Services of Philadelphia. Supportive services are provided.
Imani Homes IV	8	Leased/Issued	No	Existing site for homeless individuals in West Philadelphia sponsored by Methodist Family Services of Philadelphia. Supportive services are provided.

<b>Property Name</b>	<b># of Project-Based Vouchers</b>	<b>Status at End of FY 2025</b>	<b>RAD?</b>	<b>Description of Project</b>
Imani Homes V	11	Leased/Issued	No	Existing site for homeless individuals in West Philadelphia sponsored by Methodist Family Services of Philadelphia. Supportive services are provided.
Impact Veterans	8	Leased/Issued	No	Existing site for Veteran Families in North Philadelphia sponsored by Impact Services. Supportive services are provided.
INB Mascher	12	Leased/Issued	No	New construction for women and their families in North Philadelphia sponsored by Women's Community Revitalization Project. Supportive services are provided.
Inglis House	17	Leased/Issued	No	Existing site for the disabled sponsored by Inglis House. Supportive services are provided.
Inglis House-Elmwood	40	Leased/Issued	No	Existing site for the disabled sponsored by Inglis House. Supportive services are provided.
Jackson St	2	Leased/Issued	No	Existing site for low-income families in West Philadelphia sponsored by Mission First Housing Group. Supportive services are provided.
Janney Apartment	29	Committed	Yes	New construction in the Richmond neighborhood sponsored by Human Good.
Jannie's Place	17	Leased/Issued	No	New construction development for homeless individuals and families in the Mantua neighborhood of West Philadelphia sponsored by People's Emergency Center. Supportive services are provided.
JBH Homes	15	Leased/Issued	No	Existing site for homeless with special needs in the Fairmount area sponsored by Project Home. Supportive services are provided.
K&A Beacon of Hope	30	Committed	No	New Construction in the Kensington neighborhood sponsored by Deep Sea Group
Kate's Place	35	Leased/Issued	No	Existing site for singles and people with disabilities in the Center City area sponsored by Peoples Emergency Center. Supportive services are provided.
Kearsley Estates	30	Leased/Issued	No	Existing development in the Belmont neighborhood sponsored by Tryko
Kendrick/Gillespie St	11	Leased/Issued	No	Existing site for low-income families in Holmesburg sponsored by Mission First Housing Group. Supportive services are provided.
Keystone St	6	Leased/Issued	No	Existing site for families in Northeast Philadelphia sponsored by Mission First Housing Group. Supportive services are provided.
Kings Highway	31	Leased/Issued	No	Existing development in the Kensington neighborhood sponsored by Mission First
Kings Highway Phase II	31	Leased/Issued	No	Existing project in the Kensington area at 2004-06 Stella St, 2927-73 Frankford Ave and 3024-26 Frankford Ave for low-income families sponsored by Mission First.



<b>Property Name</b>	<b># of Project-Based Vouchers</b>	<b>Status at End of FY 2025</b>	<b>RAD?</b>	<b>Description of Project</b>
Larchwood St	4	Leased/Issued	No	Existing site for low-income families in Spruce Hill section of Philadelphia sponsored by Mission First Housing Group. Supportive services are provided.
Lehigh Park I	49	Leased/Issued	Yes	Rehabilitation of existing housing serving low-income families, sponsored by HACE. Supportive services are provided.
Lehigh Park II	25	Leased/Issued	No	Existing site for families, elderly or disabled sponsored by HACE. Supportive services are provided.
Liberty at Disston	5	Leased/Issued	No	Rehabilitation of nursing home in Northeast Philadelphia sponsored by Liberty Resources. Supportive services are provided.
Liberty Resource	2	Leased/Issued	No	Rehabilitation of development with a preference for disabled seniors in West Philadelphia sponsored by Liberty Resources. Supportive services are provided.
Liberty Welsh	2	Leased/Issued	No	Rehabilitation of nursing home in Northeast Philadelphia sponsored by Liberty Resources. Supportive services are provided.
Lindley Court	11	Leased/Issued	No	Rehabilitation site in Logan for seniors sponsored by Presby Inspired Life. Supportive services are provided.
Los Balcones	21	Leased/Issued	No	Existing site for low-income women and families in North Philadelphia sponsored by Norris Square Association.
Martin St	7	Leased/Issued	No	Existing site for low-income families in Northeast Philadelphia sponsored by Mission First Housing Group. Supportive services are provided.
Monument Mews	60	Leased/Issued	No	New construction development for very low-income families in West Philadelphia sponsored by Mission First Housing Group. Supportive services are provided.
Monument Village	11	Leased/Issued	No	Existing site for single women in West Philadelphia sponsored by Methodist Homes. Supportive services are provided.
Morton St	2	Leased/Issued	No	Existing site for low-income families in Germantown Philadelphia sponsored by Mission First Housing Group. Supportive services are provided.
MPB School Apartments	16	Leased/Issued	No	Existing site for very low-income families in North Philadelphia sponsored by Mission First Housing Group.
Mt Vernon II	15	Leased/Issued	No	Existing site for very low-income families in West Philadelphia sponsored by Mt Vernon LP.
Mt. Vernon I	15	Leased/Issued	No	Existing site for very low-income families in West Philadelphia sponsored by Mt Vernon LP.
New Courtland at Allegheny	40	Leased/Issued	No	New construction development for low-income seniors in North Philadelphia sponsored by

<b>Property Name</b>	<b># of Project-Based Vouchers</b>	<b>Status at End of FY 2025</b>	<b>RAD?</b>	<b>Description of Project</b>
				New Courtland. Supportive services are provided.
New Courtland at Burholme	35	Leased/Issued	No	Existing project in the Northeast area at 7023 Rising Sun Ave for low-income seniors sponsored by New Courtland.
New Courtland at Cliveden	32	Leased/Issued	No	New construction development for low-income seniors in Germantown sponsored by New Courtland. Supportive services are provided.
New Courtland at St Barts	42	Leased/Issued	Yes	New construction in Northeast Philadelphia for seniors, sponsored by New Courtland. Supportive services are provided.
New Courtland at St. Barts II	48	Committed	Yes	New Construction in the Northeast section sponsored by New Courtland
Norris Apartments Phase V	45	Leased/Issued	Yes	Choice Neighborhood RAD conversion sponsored by PHA.
Norris CNI Phase II	74	Leased/Issued	Yes	New construction family public housing replacement units sponsored by PHA.
Norris LP	51	Leased/Issued	Yes	Conversion of existing PAPMC public housing development sponsored by PHA.
NPCH - Community Building	16	Leased/Issued	No	Existing site for very low-income families in North Philadelphia sponsored by NPCH Associates.
Oakdale St	12	Leased/Issued	No	New construction site for low-income families sponsored by Philadelphia Housing Authority.
Parkside 10	41	Leased/Issued	No	Existing site for very low-income families in West Philadelphia sponsored by Mission First Housing Group. Supportive services are provided.
Parkside 11	8	Leased/Issued	No	Existing site for very low-income families in West Philadelphia sponsored by Mission First Housing Group. Supportive services are provided.
Parkview- Fairhill Phase 1	131	Leased/Issued	Yes	Partial conversion of existing public housing development sponsored by PHA.
Paseo Verde	19	Leased/Issued	No	New construction development for very low-income families in North Philadelphia sponsored by Transit Village Affordable Housing LP.
Patriot House	15	Leased/Issued	No	Existing site for homeless individuals in South Philadelphia sponsored by CATCH. Supportive services are provided.
Penrose	10	Leased/Issued	No	Existing site for homeless individuals in South Philadelphia sponsored by CATCH. Supportive services are provided.
Plymouth Hall	53	Leased/Issued	Yes	Existing site for seniors in North Philadelphia, sponsored by PHA.
Powelton Heights	30	Leased/Issued	No	Existing site for seniors in West Philadelphia sponsored by Mission First Housing Group. Supportive services are provided.
Preston St	7	Leased/Issued	No	Existing site for low-income families in the West Philadelphia area sponsored by Mission

<b>Property Name</b>	<b># of Project-Based Vouchers</b>	<b>Status at End of FY 2025</b>	<b>RAD?</b>	<b>Description of Project</b>
				First Housing Group. Supportive services are provided.
Queen Lane	55	Leased/Issued	Yes	Conversion of existing PAPMC development sponsored by PHA.
Ray's Place	17	Leased/Issued	No	New construction development for homeless persons with a serious mental illness in North Philadelphia sponsored by Project Home. Supportive services are provided.
Reed St	8	Leased/Issued	No	Existing site for low-income families in South Philadelphia sponsored by Mission First Housing Group. Supportive services are provided.
Regent Terrace	80	Leased/Issued	No	Existing site for very low-income families in West Philadelphia sponsored by Regent Terrace Housing Partnership.
Reynolds School	49	Leased/Issued	Yes	Adaptive reuse to convert elementary school into housing for homeless veterans sponsored by HELP USA. Supportive services are provided.
Rhawn and Academy	51	Leased/Issued	No	Existing project in the Northeast area at 714-718 Rhawn St and 11901-13 Academy Rd for disabled homeless or at risk of homelessness sponsored by Mission First.
Rhawn St	11	Leased/Issued	No	Existing site for low-income families in Northeast Philadelphia sponsored by Mission First Housing Group. Supportive services are provided.
Roberto Clemente House	38	Leased/Issued	Yes	Substantial rehabilitation development in North Philadelphia serving low-income families, sponsored by Nueva Esperanza. Supportive services are provided.
Sandy's/Catherine House	3	Leased/Issued	No	Existing site for homeless individuals in South Philadelphia sponsored by CATCH. Supportive services are provided.
Sarah Allen Community Homes	1	Leased/Issued	No	Existing site for low-income families in West Philadelphia sponsored by Friends Rehab. Supportive services are provided.
Sarah Allen IV	2	Leased/Issued	No	Existing site for low-income families in West Philadelphia sponsored by Friends Rehab. Supportive services are provided.
Sarah Allen V	3	Leased/Issued	No	Existing site for low-income families in West Philadelphia sponsored by Friends Rehab. Supportive services are provided.
Sartain School	35	Leased/Issued	No	Existing site for seniors in North Philadelphia sponsored by Sartain School Venture.
School of Nursing – Project HOME	50	Leased/Issued	No	Rehabilitation of former nursing school building for homeless individuals sponsored by Project HOME. Supportive services to be provided
Sharswood Hunt II	30	Leased/Issued	Yes	New construction in the Sharswood neighborhood sponsored by Hunt. Supportive Services to be provided.

<b>Property Name</b>	<b># of Project-Based Vouchers</b>	<b>Status at End of FY 2025</b>	<b>RAD?</b>	<b>Description of Project</b>
Sharswood Hunt III	101	Leased/Issued	No	New construction in the Sharswood neighborhood sponsored by Hunt.
Sharswood Hunt Phase 1	30	Leased/Issued	Yes	New construction, mixed income development with 60 total units developed by Hunt-Pennrose as part of Sharswood CNI Plan
Sharswood Phase 4a	58	Committed	Yes	New construction in the Sharswood neighborhood sponsored by PHA.
Sharswood Phase 6a	65	Committed	Yes	New construction in the Sharswood neighborhood sponsored by PHA.
Sheff/Wingate St	8	Leased/Issued	No	Existing site for low-income families in Northeast Philadelphia sponsored by Mission First Housing Group. Supportive services are provided.
Sheila D Brown Women's Center	9	Leased/Issued	No	Existing site for women with behavioral disabilities in South Philadelphia sponsored by Mission First Housing Group. Supportive services are provided.
SIL Program	13	Leased/Issued	No	Existing site for individuals with mental health/chemical dependency in Roxborough. Supportive services provided. Sponsored by Inter Community Action
South 55th St LP	18	Leased/Issued	No	Existing site for diverse tenants in West Philadelphia sponsored by Ingerman.
South Phila Scattered	11	Leased/Issued	No	Existing site for low-income families in Northeast Philadelphia sponsored by Mission First Housing Group.
Spring Garden	9	Leased/Issued	No	Existing site for homeless families with disability in West Philadelphia sponsored by Peoples Emergency Center. Supportive services are provided.
Spruce St	3	Leased/Issued	No	Existing site for low-income families in South Philadelphia sponsored by Mission First Housing Group. Supportive services are provided.
St John Neumann	52	Leased/Issued	Yes	New construction in South Philadelphia serving seniors, sponsored by Archdiocese of Philadelphia. Supportive services are provided.
St. John Neumann Place	52	Leased/Issued	No	Existing project in the Greys Ferry area at 2600 Moore St for low-income elderly families sponsored by Catholic Housing and Community Services.
Strawberry Mansion	55	Leased/Issued	Yes	New construction in North Philadelphia for low-income families, sponsored by PHA.
Susquehanna Apt	47	Leased/Issued	No	Existing site for very low-income families in North Philadelphia sponsored by Susquehanna Apts LP.
Susquehanna Square	37	Leased/Issued	Yes	New construction development in North Philadelphia serving low income families sponsored by Community Ventures.
Thompson St	20	Leased/Issued	No	Existing site for very low-income families in Center City and West Philadelphia sponsored

<b>Property Name</b>	<b># of Project-Based Vouchers</b>	<b>Status at End of FY 2025</b>	<b>RAD?</b>	<b>Description of Project</b>
				by Mission First Housing Group. Supportive services are provided.
Tillmon Villanueva	38	Leased/Issued	No	Existing site for women and their families in North Philadelphia sponsored by Women's Community Revitalization Project. Supportive services are provided.
Tioga Family Center	24	Leased/Issued	No	New construction development for homeless low-income individuals in North Philadelphia sponsored by Gaudenzia Foundation Inc. Supportive services are provided.
Tioga Gardens	17	Leased/Issued	No	Existing site for very low-income families in North Philadelphia sponsored by Tioga Gardens Associates.
Vernon House	68	Leased/Issued	No	Existing project in the Strawberry Mansion area at 3226 Clifford St for low-income elderly/disabled families sponsored by Pennrose Management.
Villas De Caribe	44	Leased/Issued	No	Existing project in the Fairhill area at 161-171 W Allegheny Ave for low-income families sponsored by HACE.
Villas De Hace	18	Leased/Issued	No	Existing project in the Ludlow area at 1426-44 N 6th St and 1429-31 N Marshall St for low-income families sponsored by HACE.
Walnut Park Plaza	224	Leased/Issued	No	Existing site for low-income seniors in West Philadelphia sponsored by Walnut Park Associates LLC.
Walnut Park Plaza (ADA)	3	Leased/Issued	No	Existing site for low-income seniors in West Philadelphia sponsored by Walnut Park Associates LLC.
Walnut St	15	Leased/Issued	No	Existing site for very low-income families in West Philadelphia sponsored by Mission First Housing Group. Supportive services are provided.
WCRP TNI 1	12	Leased/Issued	No	Existing site for women and their families in North Philadelphia sponsored by Women's Community Revitalization Project. Supportive services are provided.
WCRP TNI 2	9	Leased/Issued	No	Existing site for women and their families in North Philadelphia sponsored by Women's Community Revitalization Project. Supportive services are provided.
WCRP-Grace	36	Leased/Issued	No	New construction development for women and their families in North Philadelphia sponsored by Women's Community Revitalization Project. Supportive services are provided.
West Park Apartments Initial Phase	110	Committed	Yes	Partial conversion of existing public housing development sponsored by PHA.
Winter Street	6	Committed	No	New Construction in Chinatown neighborhood sponsored by PCDC

Property Name	# of Project-Based Vouchers	Status at End of FY 2025	RAD?	Description of Project
Witherspoon Senior Apts	40	Leased/Issued	Yes	New construction in West Philadelphia serving seniors, sponsored by Presbys Inspired Life. Supportive services are provided.
	<b>5,243</b>	<b>Total Existing Project-based Vouchers</b>		

v. *Planned Other Changes to MTW Housing Stock Anticipated During the Plan Year*

In FY 2025, PHA’s development initiatives will continue to be guided by development principles approved by the PHA Board in September 2012. The development principles provide the framework for future development activities undertaken with public and private partners; clarifies the selection and review processes; and provides guidance on PHA’s commitment to Section 3 jobs, sustainable development, defensible space principles, and other important issues. In light of funding constraints, PHA’s policy also emphasizes the importance of achieving maximum leverage with limited public funds.

PHA’s development efforts also support the goals established in the Assessment of Fair Housing Plan jointly issued by the City and PHA and accepted by HUD in February 2017. These goals emphasize the importance of a balanced approach to fair housing including preservation of existing housing, development of new affordable rental and homeownership housing, investments to improve the quality of life in distressed neighborhoods, and mobility initiatives to support housing in high opportunity areas. PHA collaborated with the City in FY 2023 to update the analysis and goals included in the Assessment of Fair Housing Plan.

Working in collaboration with the City of Philadelphia, PHA will continue to further the shared goal of creating significant new affordable housing opportunities citywide. Table 5 provides a summary of other housing and neighborhood revitalization activities currently planned by PHA that are not specifically referenced elsewhere in this Plan, including initiatives in support of the City of Philadelphia’s affordable rental and homeownership goals. Additional initiatives may be added during the Plan year, subject to Board approval and any applicable HUD approvals, which may include acquisitions, housing and/or commercial development and other activities in support of PHA’s Strategic Directions Plan. In addition, Appendix C includes PHA’s Asset Management Table, which is periodically updated to provide an overview of planned or potential development, disposition, refinancing, conversion and/or homeownership activities at PHA sites.

**Table 5: Planned Other Changes to MTW Housing Stock Anticipated in the Plan Year**

Site	Description of Project
Brooklyn Heights	PHA will continue to pursue the acquisition (PRA) of land in the Mill Creek neighborhood and is working to address complex title issues in order to develop approximately 32 units on the property.
Strawberry Mansion Acquisition/ Redevelopment	PHA will continue planning and preparing for several rental developments in the Strawberry Mansion section of the City which will include acquisition of publicly and privately owned parcels in the neighborhood. PHA is currently working with a development partner on a rental phase which will include approximately 70 rental units near the newly developed Gordon Apartments.

Site	Description of Project
Falls Ridge	PHA listed vacant land at the former Schuylkill Falls public housing development for sale at fair market value and accepted an offer proposing construction of approximately 150 market rate units on the vacant land. However, the selected developer was unable to finalize zoning approvals, therefore, PHA terminated this agreement. PHA has re-listed the property for fair market value.
2012 Chestnut Street	PHA entered into a development agreement with a private developer (Alterra Property Group) to develop the vacant, former PHA headquarters site at 2012 Chestnut Street into up to 200 units of housing of which 20% will be targeted to households with incomes at or below 80% of Area Median Income. The development is also planned to include 7,000 square ft. of commercial space. Discussions on the respective roles of the developer and PHA, project financing and the final development configuration are ongoing. PHA has received HUD disposition approval for the property.
Vacant Lot Disposition	PHA owns over 700 vacant lot parcels. PHA plans to dispose of some of the properties for fair market value to the Land Bank, to a PHA affiliate or alternate means. In partnership with various City Councilmembers and nonprofit affordable housing developers throughout the City, PHA will continue planning and preparations to develop 240 vacant lots and shells into long-term affordable housing with a twenty-year restrictive covenant.
Various Sites - To be determined	PHA continues to actively pursue opportunities to expand affordable housing by utilizing HUD's Faircloth to RAD conversion program. Under this initiative, PHA may enter into partnerships and/or directly develop new public housing that will be converted to PBV assistance upon completion.
Walton School	PHA, in partnership with HELP USA, plans to rehabilitate this former school building into approximately 48 rental units for seniors.
Brewerytown Homeownership Initiative	In 2022, PHA selected four community-based development partners to renovate 53 vacant and distressed scattered sites units in the Brewerytown neighborhood of North Philadelphia. One of the partners, JumpStart Philly, has already completed and sold 10 units. All homes are sold to eligible low-income families. Families participating in the PHA's Opening Doors to Affordable Homeownership are prioritized for these homeownership opportunities.
West Philadelphia Homeownership Initiative	PHA issued a Request for Proposals to develop affordable homeownership units on scattered sites that were part of a RAD conversion in the West Philadelphia.
City Wide Homeownership Initiative	PHA intends to issue a Request for Proposals to develop affordable homeownership units on scattered sites that were part of a RAD conversion or within its existing portfolio in various sections of Philadelphia.
2112 Ridge	PHA intends to build a mixed-use building that will include affordable housing for the underserved homeless and housing insecure LGBTQIA young adult population along with ground floor retail. In FY 2025, PHA will continue planning for this mixed-use building.
Ridge Avenue Mixed Use	PHA intends to work with development partners to construct mixed-use buildings on vacant lots/buildings along the 2100 – 2300 blocks of Ridge Avenue.
AME Public Housing Sites	PHA will continue to work with project owner/sponsors of additional AME public housing sites to explore the feasibility of converting from public housing to project-based assistance through the RAD program to ensure long-term preservation of affordable housing units.
Philadelphia Nursing Home	2100 W Girard Ave in the Fairmount area of Philadelphia is the site of the Philadelphia Nursing Home, which closed its doors in 2022. PHA is proposing to acquire the site from the Commonwealth of Pennsylvania for a multi-use development that will include a hospice facility, assisted living units, and independent living apartments as well as newly constructed townhome-style multifamily units.

vi. *General Description of All Planned Capital Expenditures During the Plan Year*

PHA’s capital planning and development strategies are designed to support, rehabilitate, and modernize existing PHA sites and to revitalize neighborhoods throughout the City. Coordination with the City of Philadelphia’s neighborhood revitalization efforts continues to be a priority for PHA. PHA works to leverage its limited PHA resources with other resources such as Low Income Housing Tax Credits, private equity, and state and local funding sources. Utilization of MTW funding and programmatic flexibility remains a critical element in PHA’s modernization and development efforts.

PHA has prepared a Five-Year Capital and Development Plan and maintains updated physical needs assessments for all PHA developments. Capital needs continue to dramatically exceed available funding.

Table 6 provides information on PHA’s planned capital and development projects for which expenditures may be made during FY 2025. It includes projects funded from MTW funds and other sources. PHA is required to submit this Annual Plan in advance of receipt of federal funding information for the fiscal year. In light of the uncertainty of future funding, the information on Table 6 is preliminary and subject to change based on actual funding and other factors. Actual obligations and expenditures may vary based on factors such as construction schedules, timing of HUD and local approvals, availability of leveraged funding and new and emerging repair needs. Note that capital projects are often implemented over multiple years and may involve multiple funding sources.

**Table 6: Planned Capital Expenditures in FY 2025**

<b>Project Type</b>	<b>Site Name</b>	<b>Project Description</b>	<b>Total Estimated Budget</b>
Capital Improvements	Johnson Homes	504 Site Modifications / Fair Hsg	\$66,150
Capital Improvements	Richard Allen	504 Site Modifications / Fair Hsg	\$11,025
Capital Improvements	Raymond Rosen	504 Site Modifications / Fair Hsg	\$49,613
Capital Improvements	Wilson Park - Senior	504 Site Modifications / Fair Hsg	\$63,945
Capital Improvements	Harrison Plaza	504 Site Modifications / Fair Hsg	\$33,075
Capital Improvements	Arch Homes	504 Site Modifications / Fair Hsg	\$8,820
Capital Improvements	Spring Garden Apts	504 Site Modifications / Fair Hsg	\$8,820
Capital Improvements	Queen Lane Apts	504 Site Modifications / Fair Hsg	\$6,064
Capital Improvements	Hill Creek	504 Site Modifications / Fair Hsg	\$39,690
Capital Improvements	Abbottsford Homes	504 Site Modifications / Fair Hsg	\$26,460
Capital Improvements	Bartram Village	504 Site Modifications / Fair Hsg	\$11,025
Capital Improvements	Oxford Village	504 Site Modifications / Fair Hsg	\$52,920
Capital Improvements	Whitehall Apts	504 Site Modifications / Fair Hsg	\$10,474
Capital Improvements	Haddington Homes	504 Site Modifications / Fair Hsg	\$25,358
Capital Improvements	Champlost Homes	504 Site Modifications / Fair Hsg	\$16,538
Capital Improvements	Haverford Homes	504 Site Modifications / Fair Hsg	\$2,205
Capital Improvements	Morton Homes	504 Site Modifications / Fair Hsg	\$29,768
Capital Improvements	Parkview Apts	504 Site Modifications / Fair Hsg	\$1,654
Capital Improvements	Katie B Jackson	504 Site Modifications / Fair Hsg	\$11,025



<b>Project Type</b>	<b>Site Name</b>	<b>Project Description</b>	<b>Total Estimated Budget</b>
Capital Improvements	College View	504 Site Modifications / Fair Hsg	\$17,640
Capital Improvements	Cecil B Moore	504 Site Modifications / Fair Hsg	\$5,513
Capital Improvements	Arlene Homes	504 Site Modifications / Fair Hsg	\$5,513
Capital Improvements	Gladys B Jacobs	504 Site Modifications / Fair Hsg	\$3,859
Capital Improvements	Haddington	504 Site Modifications / Fair Hsg	\$66,150
Capital Improvements	Mantua	504 Site Modifications / Fair Hsg	\$39,690
Capital Improvements	Kingsessing	504 Site Modifications / Fair Hsg	\$93,713
Capital Improvements	Germantown/Hunting Park	504 Site Modifications / Fair Hsg	\$99,225
Capital Improvements	Fairhill Square	504 Site Modifications / Fair Hsg	\$93,713
Capital Improvements	Francisville	504 Site Modifications / Fair Hsg	\$88,200
Capital Improvements	Ludlow	504 Site Modifications / Fair Hsg	\$104,738
Capital Improvements	Susquehanna	504 Site Modifications / Fair Hsg	\$38,588
Capital Improvements	Strawberry Mansion	504 Site Modifications / Fair Hsg	\$92,610
Capital Improvements	Oxford Jefferson	504 Site Modifications / Fair Hsg	\$49,613
Capital Improvements	Bentley Hall	Landscaping / fencing	\$20,000
Capital Improvements	Cassie Holley	Community building: Repair walls and ceiling and paint the interior. Small kitchen upgrades	\$22,000
Capital Improvements	Scattered Sites 901-910	Roofing	\$2,253,481
Capital Improvements	PHA Wide-Equipment	Gator	\$49,200
Capital Improvements	PHA Wide-Equipment	Gator snow package (plow and salt spreader)	\$14,400
Capital Improvements	PHA Wide-Equipment	Gravelly with lawn and snow attachments	\$31,200
Capital Improvements	PHA Wide-Equipment	Push mowers	\$11,328
Capital Improvements	Raymond Rosen	Sitework - Tree Removal	\$40,000
Capital Improvements	Bartram Village	Sitework - Tree Removal	\$25,000
Capital Improvements	Hill Creek	Sitework - Tree Removal	\$50,000
Capital Improvements	Abbottsford	Sitework - Tree Removal	\$50,000
Capital Improvements	Holmecrest	Sitework - Tree Removal	\$60,000
Capital Improvements	Harrison Plaza	Sitework - Tree Removal	\$40,000
Capital Improvements	Scattered Sites 901-910	Sitework - Tree Removal	\$300,000
Capital Improvements	Harrison Plaza	Electrical/ Lighting	\$40,000
Capital Improvements	Raymond Rosen	Electrical/ Lighting	\$60,000
Capital Improvements	Spring Garden	Electrical/ Lighting	\$60,000
Capital Improvements	PHA Wide	Electrical upgrades	\$400,000
Capital Improvements	PHA Wide	Plumbing Upgrades	\$700,000
Capital Improvements	PHA Wide	E-vac (1)	\$67,348
Capital Improvements	Scattered Sites 901-910	Scattered Site Demolition	\$200,000

<b>Project Type</b>	<b>Site Name</b>	<b>Project Description</b>	<b>Total Estimated Budget</b>
Capital Improvements	Abbottsford Homes	Bed Bugs extermination	\$115,758
Capital Improvements	Arch Homes	Bed Bugs extermination	\$37,769
Capital Improvements	Arlene Homes	Bed Bugs extermination	\$15,696
Capital Improvements	Bartram Village	Bed Bugs extermination	\$245,250
Capital Improvements	Bentley Hall	Bed Bugs extermination	\$49,050
Capital Improvements	Cassie L Holley	Bed Bugs extermination	\$35,316
Capital Improvements	Cecil B Moore	Bed Bugs extermination	\$14,715
Capital Improvements	Champlost Homes	Bed Bugs extermination	\$50,031
Capital Improvements	College View	Bed Bugs extermination	\$26,487
Capital Improvements	Emlen Arms	Bed Bugs extermination	\$8,000
Capital Improvements	Wilson Park	Bed Bugs extermination	\$35,000
ECM	Cecil B. Moore	EPC PHASE V	\$462,000
ECM	Cassie L Holley	EPC PHASE V	\$98,019
ECM	Richard Allen II	EPC PHASE V	\$64,804
ECM	Raymond Rosen	EPC PHASE V	\$238,479
ECM	Wilson Park	EPC PHASE V	\$1,068,000
ECM	Spring Garden Apartments	EPC PHASE V	\$9,488
ECM	Oxford Village	EPC PHASE V	\$104,726
ECM	Whitehall Apartments	EPC PHASE V	\$37,392
ECM	Katie B Jackson	EPC PHASE V	\$144,100
ECM	Holmecrest Homes	EPC PHASE V	\$786,000
ECM	Gladys B Jacob	EPC PHASE V	\$144,100
ECM	Morton Homes	Insulation- Pipe	\$1,754
ECM	Johnson Homes	Electrical- Motor Efficiency upgrades	\$58,950
ECM	Parkview Apartments	Hybrid heating /DHW condensing water heater	\$474,472
ECM	PHA Wide	BAS/SCADA	\$200,797
Modernization	Scattered Sites Substantial Rehab	901-910	\$6,500,000
New Development	Blumberg 6a	Blumberg 6a	\$14,569,965
New Development	Sharswood III	Sharswood III	\$63,000,000
New Development	Harlan Street	Harlan Street	\$3,580,000
New Development	Strawberry Mansion	Pennrose Gordon II	\$16,519,306
New Development	Strawberry Mansion	28th & York	\$15,362,980
New Development	Bartram Village	Bartram, Phase 1	\$9,000,000
New Development	Bartram Village	Bartram, Phase 2	\$43,097,249
New Development	Bartram Village	Bartram, Phase 3	\$38,643,482
New Development	Fairhill Apts	Fairhill Phase III (off site)	\$20,937,820
New Development	West Park Apts	Westpark Apts. PHASE 1	\$51,300,000
New Development	West Park Apts	Westpark Apts. PHASE 2	\$67,900,000
New Development	2012 Chestnut	2012 Chestnut	\$28,900,900

Project Type	Site Name	Project Description	Total Estimated Budget
New Development	Cecil B. Moore	Cecil B. Moore	\$19,470,000
New Development	Suffolk Manor	Suffolk Manor	\$13,632,500
New Development	Mount Olivet	Mount Olivet	\$13,632,500
New Development	Walton School	Walton School	\$1,500,000
New Development	Fairhill Apts	Fairhill Phase II (on site: South Side)	\$52,443,517
New Development	Fairhill Apts	Fairhill Phase I (on site: North Side)	\$50,083,658
New Development	Hartranft Community Center	Hartranft Community Center	\$11,543,233
New Development	2112 Ridge	2112 Ridge	\$13,674,000
New Development	PHA Logistics Center	PHA Warehouse	\$17,250,000
<b>TOTAL</b>			<b>\$582,834,614</b>

Table 6A below is provided for informational purposes. It is a current list of additional planned capital projects and total budget estimates. This includes projects expected to be implemented in future years, but for which expenditures are not likely to begin in FY 2025. The listing of proposed projects and estimated budgets is preliminary and subject to change.

**Table 6A: Additional Planned Capital Projects and Estimated Budget**

Project Type	Site Name	Project Description	Total Estimated Budget
Capital Improvements	Wilson Park	Sitework - Brick Pointing survey	\$200,000
Capital Improvements	Johnson Homes	504 Site Modifications / Fair Hsg	\$142,388
Capital Improvements	Richard Allen	504 Site Modifications / Fair Hsg	\$23,731
Capital Improvements	Raymond Rosen	504 Site Modifications / Fair Hsg	\$106,791
Capital Improvements	Wilson Park - Senior	504 Site Modifications / Fair Hsg	\$137,641
Capital Improvements	Harrison Plaza	504 Site Modifications / Fair Hsg	\$71,194
Capital Improvements	Arch Homes	504 Site Modifications / Fair Hsg	\$18,985
Capital Improvements	Spring Garden Apartments	504 Site Modifications / Fair Hsg	\$18,985
Capital Improvements	Queen Lane Apartments	504 Site Modifications / Fair Hsg	\$13,052
Capital Improvements	Hill Creek	504 Site Modifications / Fair Hsg	\$85,433
Capital Improvements	Abbottsford Homes	504 Site Modifications / Fair Hsg	\$56,955
Capital Improvements	Bartram Village	504 Site Modifications / Fair Hsg	\$23,731
Capital Improvements	Oxford Village	504 Site Modifications / Fair Hsg	\$113,910
Capital Improvements	Whitehall Apartments	504 Site Modifications / Fair Hsg	\$22,544
Capital Improvements	Haddington Homes	504 Site Modifications / Fair Hsg	\$54,582
Capital Improvements	Champlost Homes	504 Site Modifications / Fair Hsg	\$35,597
Capital Improvements	Haverford Homes	504 Site Modifications / Fair Hsg	\$4,746

<b>Project Type</b>	<b>Site Name</b>	<b>Project Description</b>	<b>Total Estimated Budget</b>
Capital Improvements	Morton Homes	504 Site Modifications / Fair Hsg	\$64,075
Capital Improvements	Parkview Apartments	504 Site Modifications / Fair Hsg	\$3,559
Capital Improvements	Katie B Jackson	504 Site Modifications / Fair Hsg	\$23,731
Capital Improvements	College View	504 Site Modifications / Fair Hsg	\$37,970
Capital Improvements	Cecil B Moore	504 Site Modifications / Fair Hsg	\$11,866
Capital Improvements	Arlene Homes	504 Site Modifications / Fair Hsg	\$11,866
Capital Improvements	Gladys B Jacobs	504 Site Modifications / Fair Hsg	\$8,306
Capital Improvements	Haddington	504 Site Modifications / Fair Hsg	\$142,388
Capital Improvements	Mantua	504 Site Modifications / Fair Hsg	\$85,433
Capital Improvements	Kingsessing	504 Site Modifications / Fair Hsg	\$201,716
Capital Improvements	Germantown/Hunting Park	504 Site Modifications / Fair Hsg	\$213,582
Capital Improvements	Fairhill Square	504 Site Modifications / Fair Hsg	\$201,716
Capital Improvements	Francisville	504 Site Modifications / Fair Hsg	\$189,851
Capital Improvements	Ludlow	504 Site Modifications / Fair Hsg	\$225,447
Capital Improvements	Susquehanna	504 Site Modifications / Fair Hsg	\$83,060
Capital Improvements	Strawberry Mansion	504 Site Modifications / Fair Hsg	\$199,344
Capital Improvements	Oxford Jefferson	504 Site Modifications / Fair Hsg	\$106,791
Capital Improvements	Raymond Rosen	Sitework - Fencing	\$45,000
Capital Improvements	Wilson Park	Sitework - Fencing	\$45,000
Capital Improvements	Arch Homes	Sitework - Fencing	\$45,000
Capital Improvements	Hill Creek	Sitework - Fencing	\$45,000
Capital Improvements	Bartram Village	Sitework - Fencing	\$45,000
Capital Improvements	Champlost Homes	Sitework - Fencing	\$45,000
Capital Improvements	Arlene Homes	Sitework - Fencing	\$45,000
Capital Improvements	Scattered Sites 901-910	Sitework - Tree Removal	\$300,000
Capital Improvements	Hill Creek	Sitework - Tree Removal	\$85,000
Capital Improvements	Bartram Village	Sitework - Tree Removal	\$60,000
Capital Improvements	Wilson Park	Sitework - Tree Removal	\$50,000
Capital Improvements	Raymond Rosen	Sitework - Tree Removal	\$50,000
Capital Improvements	Richard Allen II	Sitework - Playground Replacement	\$120,000
Capital Improvements	Bartram Village	Electrical Upgrades	\$600,000
Capital Improvements	Wilson Park	Electrical upgrades	\$80,000
Capital Improvements	PHA Wide-Equipment	Pipe inspection camera	\$14,200
Capital Improvements	Cassie Holley	Landscaping	\$15,000
Capital Improvements	Katie B Jackson	Landscaping	\$40,000
Capital Improvements	Abbottsford Homes	Sitework - Playground Replacement	\$95,000

<b>Project Type</b>	<b>Site Name</b>	<b>Project Description</b>	<b>Total Estimated Budget</b>
Capital Improvements	Bentley Hall	Roof Repairs / Replacement	\$1,000,000
Capital Improvements	Abbotsford Homes	Electrical/ Lighting	\$30,000
Capital Improvements	PHA Wide	Electrical upgrades	\$250,000
Capital Improvements	PHA Wide	Plumbing Upgrades	\$700,000
Capital Improvements	Queen Lane	Concrete replacement	\$40,000
Capital Improvements	Scattered Sites 901-910	Scattered Site Demolition	\$200,000
Capital Improvements	Arlene Homes	Parging/ brick	\$600,000
Capital Improvements	Abbotsford Homes	Bed Bugs extermination	\$127,086
Capital Improvements	Arch Homes	Bed Bugs extermination	\$41,465
Capital Improvements	Arlene Homes	Bed Bugs extermination	\$17,232
Capital Improvements	Bartram Village	Bed Bugs extermination	\$269,250
Capital Improvements	Bentley Hall	Bed Bugs extermination	\$53,850
Capital Improvements	Cassie L Holley	Bed Bugs extermination	\$38,772
Capital Improvements	Cecil B Moore	Bed Bugs extermination	\$16,155
Capital Improvements	Champlost Homes	Bed Bugs extermination	\$54,927
Capital Improvements	College View	Bed Bugs extermination	\$29,079
Capital Improvements	Emlen Arms	Bed Bugs extermination	\$78,358
Capital Improvements	Wilson Park	Bed Bugs extermination	\$357,583
Capital Improvements	Fairhill Apartments	Bed Bugs extermination	\$142,164
Capital Improvements	Gladys B Jacobs	Bed Bugs extermination	\$43,080
Capital Improvements	Haddington Homes	Bed Bugs extermination	\$80,775
Capital Improvements	Harrison Plaza	Bed Bugs extermination	\$161,550
Capital Improvements	Haverford Homes	Bed Bugs extermination	\$12,924
Capital Improvements	Hill Creek	Bed Bugs extermination	\$182,552
Capital Improvements	Holmcrest Homes	Bed Bugs extermination	\$45,234
Capital Improvements	Johnson Homes	Bed Bugs extermination	\$287,559
Capital Improvements	Katie B Jackson	Bed Bugs extermination	\$31,772
Capital Improvements	Morton Homes	Bed Bugs extermination	\$134,625
Capital Improvements	Abbotsford Homes	Sitework - Tree Removal	\$300,000
Capital Improvements	Small Engine equipment	72" ZERO TURN (Two)	\$60,453
Capital Improvements	Small Engine equipment	three 60" ZERO TURN	\$63,100
Capital Improvements	Small Engine equipment	Landscaping Snow package for Gator :salt spreader and plow(4)	\$34,352
Capital Improvements	Small Engine equipment	Gator with snow package (4)	\$139,197
Capital Improvements	Small Engine equipment	Gator w/o snow package (4)	\$135,781

Project Type	Site Name	Project Description	Total Estimated Budget
Capital Improvements	Small Engine equipment	Gravelly Tractor, 44" Brush, 36" Finish Mower, 32" Snow Head, & 48" Blade (5)	\$78,624
Capital Improvements	Small Engine equipment	E-vac (2)	\$134,697
Capital Improvements	Oxford Village	Bed Bugs extermination	\$98,100
Capital Improvements	Parkview Apartments	Bed Bugs extermination	\$10,301
Capital Improvements	Queen Row	Bed Bugs extermination	\$21,092
Capital Improvements	Raymond Rosen	Bed Bugs extermination	\$271,247
Capital Improvements	Richard Allen	Bed Bugs extermination	\$73,575
Capital Improvements	Spring Garden Apartments	Bed Bugs extermination	\$99,572
Capital Improvements	West Park Apartments	Bed Bugs extermination	\$160,394
Capital Improvements	Westpark Plaza	Bed Bugs extermination	\$32,373
Capital Improvements	Whitehall Apartments	Bed Bugs extermination	\$123,606
Modernization	901-910	Scattered Sites Substantial Rehab	\$32,500,000
New Development	Cecil B. Moore	Cecil B. Moore	\$1,620,000
New Development	Johnson	Johnson Homes Phase I	\$25,218,400
New Development	Johnson	Johnson Homes Phase II (light rehab)	\$78,948,200
New Development	Bartram Village	Bartram, Phase 3	\$38,643,482
New Development	Johnson	Johnson Homes Phase III (gut rehab/reconfiguration)	\$22,655,591
New Development	Bartram Village	Bartram, Phase 4	\$37,636,094
<b>TOTAL</b>			<b>\$248,849,389</b>

## B. Leasing Information

PHA's Public Housing inventory includes units for families, seniors, and people with disabilities located at conventional and scattered site properties. It also includes properties managed by Alternatively Managed Entities (AMEs) and the Philadelphia Asset and Property Management Corporation (PAPMC). Some units in the inventory are not currently available for occupancy including units that: (i) have been approved for demolition or disposition, but the demolition or disposition has not yet taken place; (ii) have been scheduled for significant levels of modernization; (iii) are utilized for administrative or resident services purposes; or (iv) are eligible for other HUD-authorized exclusions. While PHA continues to work with partners to develop new public housing units, the overall size of the public housing inventory continues to decline (and the HCV inventory continues to increase) as units are converted to project-based assistance under RAD including through the Faircloth to RAD initiative.

The Housing Choice Voucher program inventory varies from year to year and includes MTW tenant-based vouchers as well as vouchers authorized by HUD for special purposes such as Veterans Affairs Supportive Housing, Family Unification, SRO Moderate Rehab, Mainstream, Foster Youth Independence and Emergency Housing Voucher programs. PHA utilizes vouchers to support the Unit Based Voucher program, through which PHA provides long-term subsidy contracts with non-profit and other sponsors. Periodically, HUD issues Enhanced Vouchers and Tenant Protection Vouchers (TPV) for PHA to administer. As allowed by the MTW Agreement, PHA incorporates Enhanced and Tenant Protection Vouchers into the MTW program when eligible.

*i. Planned Number of Households Served*

Table 7 provides information on households living in “MTW units” that PHA plans to serve during FY 2025. This includes all households residing in PHA public housing units as well as HCV MTW households. All of PHA’s public housing units are “MTW units.” The actual number of households served may vary from that listed on the tables. The conversion of public housing to project-based assistance under RAD began in FY 2017 and will continue in FY 2025 and beyond. RAD vouchers are included in the total “Federal MTW Voucher (HCV) Units to be Leased” shown in Table 7. The number of public housing and HCV families served may be affected by the RAD conversion schedule, new public housing unit development schedules, redevelopment activities and other factors.

**Table 7: Planned Number of MTW Households Served in FY 2025**

<b>Planned Number of Households Served Through:</b>	<b>Planned Number of Unit Months Occupied/Leased</b>	<b>Planned Number of Households to be Served*</b>
MTW Public Housing Units Leased	136,440	11,370
MTW Housing Choice Vouchers (HCV) Utilized**	228,456	19,038
Local, Non-Traditional: Tenant-Based	0	0
Local, Non-Traditional: Property-Based	492	41
Local, Non-Traditional: Homeownership	0	0
<b>Planned Total Households Served</b>	<b>365,388</b>	<b>30,449</b>

\* Actual number of households served through Public Housing and the HCV program may vary based on planned dispositions (outlined in Appendix D) and RAD conversions (outlined in Tables 14 and 15).

\*\* Includes RAD vouchers

**Table 7A: MTW Local, Non-Traditional Programs**

<b>Local, Non-Traditional Category</b>	<b>MTW Activity Name/Number</b>	<b>Planned Number of Unit Months Occupied/Leased</b>	<b>Planned Number of Households to be Served</b>
Tenant-Based	N/A	0	0
Property-Based	Shared Housing/MTW 2020-2*	492	41
Homeownership	N/A	0	0

\*Planned number of units and unit months are preliminary estimates for MTW Activity 2020-2 and assumes 41 units will be leased for the year.

Although not required by HUD, PHA has included Table 7B, which identifies non-MTW households served through Special Purpose Voucher programs. PHA will apply MTW policies to Special Purpose vouchers including Mainstream vouchers unless inconsistent with Appropriations

Act requirements or the requirements of the applicable NOFA. If a conflict occurs, the Appropriations Act and/or the funding notice govern.

**Table 7B: Planned Number of Non-MTW Households Served in FY 2025**

<b>Non-MTW Program to be Served Through:</b>	<b>Planned Number of Unit Months Occupied/Leased</b>	<b>Planned Number of Households to be Served</b>
Mainstream	5,340	445
VASH	9,600	800
VASH Project Based	480	40
Moderate Rehab	1,620	135
SRO	3,552	296
EHV	10,356	863
Foster Youth Independence (FYI)	900	75
<b>Total Households Projected to be Served</b>	<b>31,848</b>	<b>2,654</b>

*ii. Discussion of Any Anticipated Issues/Possible Solutions Related to Leasing*

<b>Housing Program</b>	<b>Description of Anticipated Leasing Issues and Possible Solutions</b>
MTW Housing Choice Voucher	<p>Leasing of HCV units in opportunity areas continues to be a high priority. PHA implemented the Housing Opportunity Program (HOP) in August 2013 to enhance its mobility initiatives. Mobility program staff will continue to conduct outreach and marketing and to provide voucher holders with housing counseling and training before, during, and after moves.</p> <p>PHA has established a target utilization of 87% for MTW vouchers for FY 2025. To increase leasing, PHA opened the waiting list and accepted 10,000 applications in early 2023. As of September 2023, PHA has over 1,300 applicants who have been issued a voucher and are currently engaged in housing search activities.</p> <p>In FY 2025, PHA will continue to provide landlord incentives to increase the supply of units available for leasing including: 1) signing bonuses for new units leased in the HCV Program; 2) Housing Opportunity Program (HOP) area signing bonus for owners who submit a RFTA and lease a new unit in an opportunity area (must have poverty rate of &lt;20% and meet other criteria related to jobs, educational and other opportunities); and 3) payments of up to \$2,500 for HCV owners to cover vacancy turnaround expenses above and beyond normal wear and tear and not covered by the security deposit.</p>
MTW Public Housing	<p>In order to increase occupancy to 96% in FY 2025, PHA will undertake several initiatives to identify and reduce barriers and delays to filling vacant units. PHA will continue an assessment of the vacancy tracking and applicant referral process in order to eliminate inefficiencies related to this process. PHA will also continue to implement Activity #2005-2 Streamlined Admissions and Transfer Process to (help) reduce turnover in the Public Housing program.</p>

**C. Waiting List Information**

PHA administers waiting lists in accordance with the HCV Administrative Plan and Public Housing Admissions and Continued Occupancy Policy (ACOP) as applicable. Administration of site-based waiting lists for the Conventional and Scattered Site program areas is managed under



the Public Housing Admissions Department to ensure consistent and efficient management of applicants on the various waitlists.

PHA operates its waiting lists in a nondiscriminatory manner that seeks to avoid unintended discriminatory effects. PHA affirmatively markets its sites in a variety of venues and periodicals to ensure that the public is aware of the availability of PHA housing. PHA treats all applicants in a non-discriminatory manner. PHA also monitors its waiting lists to determine if there are significant changes in the percentage of protected classes and, if there were, would determine whether its affirmative marketing methods should be modified.

*i. Waiting List Information Anticipated*

Table 8 provides information on PHA’s waiting lists in the format required by HUD.

**Table 8: Waiting List Information Projected for Beginning of FY 2025\***

Waiting List Name	Description	Number of Households on Waiting List***	Waiting List Open, Partially Open or Closed	Plans to Open the Wait List During the Plan Year
MTW Public Housing Units**	First Available and Site-Based	15,528	Partially Open	Yes, if needed
MTW Public Housing Units ***	Site-Based	52,716	Open	Yes
MTW Housing Choice Voucher Program	Community-Wide	9,110	Closed	No
PBV/PHA Owned	Site-Based	32,602	Open	Yes

*\*Table reflects waiting list data as of September 2023. \*\*PHA may open the scattered site site-based waiting lists in conjunction with implementation of modified admissions preferences if necessary to ensure a ready pool of qualified applicants. \*\*\*MTW public housing units that also have Low Income Housing Tax Credits and are managed by PAPMC.*

*Notes on Waiting Lists*

- As specified in the ACOP, PHA’s Public Housing wait list combines site-based, first available, and centrally managed wait list features. Public Housing developments have site-based waiting lists that are centrally managed by the Public Housing Admissions Department. This change was made to ensure consistent and efficient management of applicants on the various waitlists. Applicants may select specific sites or “first available” unit citywide. Centrally managed waitlists, administered by the Admissions Department, also include applicants that require a wheelchair accessible unit and those with a preference designation such as the Blueprint program.
- Public Housing wait lists are currently only open to applicants that require wheelchair accessible units; applicants aged 55 and older; and applicants referred to PHA from external agencies with whom PHA has a referral agreement as described in the ACOP (i.e. Blueprint to End Homelessness and others).
- PHA will update the Public Housing wait lists in late FY 2024. The update is intended to gather additional information from applicants in order to assign a preference for families

that include an adult who is working or engaged in job training or an education program. As outlined in Activity 2021-1, the waiting list preference will apply only to scattered sites units, where families will be subject to the continued occupancy requirement for all adult family members to work or be engaged in job training or an education program (unless exempt). Additionally, the update will require applicants on the Public Housing wait lists to confirm their continued interest in Public Housing in order to remain on the wait list. Please note that the update will not include wait lists for Public Housing units that also have Low Income Housing Tax Credits that are managed by PAPMC.

- PHA will evaluate the Public Housing wait lists after the update is completed in order to determine if there are sufficient applicants to fill upcoming vacancies. Based on the outcome of the update, PHA may re-open the Public Housing wait lists in FY 2025.
- The HCV wait list is closed except for applicants who qualify for admission under HUD’s Special Purpose Voucher programs including VASH, FYI and Mainstream, as well as applicants referred to PHA from external agencies with whom PHA has a referral agreement as described in the Administrative Plan. Under the Unit Based Program, site-based waitlists are managed and maintained by individual owners. PHA approves the site-based waitlists and tenant selection plan for each Unit Based development.

*Describe any duplication of applicants across waiting lists:*

Applicants may apply for more than one PHA program and appear on more than one waiting list.

*ii. Planned Changes to Waiting List in FY 2024*

Waiting List	Description of Planned Changes to Waiting List
Public Housing	<ul style="list-style-type: none"> <li>• Site based waiting lists will be established for new public housing developments prior to initial occupancy in accordance with the PHA Admissions and Continued Occupancy Policy.</li> <li>• PHA may reopen scattered site public housing waiting lists as needed in connection with the roll-out of the limited pilot approved under MTW Activity 2021-1.</li> <li>• See note above regarding update and purge of the wait lists for Public Housing.</li> </ul>
MTW Housing Choice Voucher Program	<ul style="list-style-type: none"> <li>• Site based waiting lists will be established for new Unit Based Voucher developments, including new/converted RAD developments, in accordance with the PHA Administrative Plan.</li> </ul>

### **III. PROPOSED MTW ACTIVITIES**

PHA has received approval from HUD for two proposed MTW Activities in the FY 2025 MTW Annual Plan, Activity 2025-01: Alternative Inspection Schedule and Activity 2025-02: Expanding Housing Options for Veterans.

Through Plan Amendment #1 to the FY 2025 MTW Plan, PHA is seeking approval for an additional activity, Activity 2025-03: Expanding Affordable Housing Opportunities through Acquisitions.

## PROPOSED ACTIVITY 2025-01: ALTERNATIVE INSPECTION SCHEDULE

### Activity Description

PHA may implement an alternative inspection schedule for HCV units based on an assessment of the age, property/unit condition, quality of property management and/or other relevant factors for individual units and buildings under a Housing Assistance Payment contract. Alternative inspections will require that eligible units meet Housing Quality Standards (HQS) and be inspected at least once every three years. PHA anticipates that this activity will incentivize owners and participants to maintain units in compliance with HQS and reduce staff time associated with inspecting high-quality units.

All HCV participants and owners will continue to be able to request a complaint inspection at any time in accordance with PHA's Administrative Plan. Additionally, PHA will reserve the right to revert the inspection cycle to biennial for a unit or building at any time. HUD shall continue to be able to conduct or direct PHA to conduct inspections at any time for health, safety and/or accessibility purposes.

The alternative inspection schedule may be applied to units in the tenant-based and unit-based program based on PHA's assessment of the age, property and/or unit condition, quality of property management and/or other relevant factors. In the initial year of implementation, PHA anticipates applying the alternative inspection schedule to UBV units owned by PHA or a PHA affiliate.

### Metrics

<i>CE #2: Staff Time Savings</i>				
Unit of Measurement	Baseline	Benchmark	Outcome	Benchmark Achieved?
Total time to complete the task in staff hours (decrease).	TBD	TBD		

### Cost Implications

PHA does not anticipate the activity will result in cost savings in its initial year of implementation, as inspection staff time will be re-allocated to other functions critical to ensuring compliance with HQS.

### Need/Justification for MTW Flexibility

This activity requires a waiver of certain provisions of Section 8(o)(8) of the 1937 Act and 24 CFR 982.405(a) as permitted in the MTW Agreement Attachment C, Section D, Paragraph 5. These waivers are necessary to permit PHA to inspect units once every three years.

### Rent Reform/Term Limit Information

Not applicable.

**Statutory Objective**

This activity will achieve greater cost effectiveness in federal expenditures.

**Implementation**

PHA will implement this activity upon HUD approval of the FY 2025 MTW Plan.

## PROPOSED ACTIVITY 2025-02: EXPANDING HOUSING OPTIONS FOR VETERANS

### Activity Description

PHA proposes a limited pilot program to provide a broader range of housing options to eligible elderly and disabled veterans. In coordination with the national and local Veterans' Affairs offices, PHA has worked to identify unmet housing needs among the local population of elderly and disabled homeless veterans. As a result, PHA and the VA found elderly and disabled homeless veterans in need of housing which offers meals/dining services and assistance with performing daily activities. The pilot program outlined in this activity is based on PHA's discussions with the local VA, which endorses and supports this concept.

PHA will expand the housing options available to elderly and disabled veterans assisted through the Veterans Affairs Supportive Housing (VASH) program in order to address the unmet needs of this population. Upon HUD approval, PHA will permit eligible VASH participants to use their tenant-based voucher to reside in a personal care home or similar settings, in which bedrooms, bathrooms, and/or living areas may be shared among a limited number of eligible participants. Personal care homes and similar settings eligible under this activity must be accessible and offer meals and dining services, assistance with performing daily activities, and other supportive services.

Upon HUD approval, PHA will establish a payment standard which differs from regulations for special housing types. Specifically, PHA may establish a payment standard which exceeds 120% of the applicable FMR for tenant-based VASH participants residing in a personal care home or similar housing. Housing assistance will be limited to rent; PHA will not provide assistance for expenses or services outside of rent.

For tenant-based VASH participants residing in a personal care home or similar settings, PHA will exclude Aid and Attendance Benefits from the VA when calculating the participant's income and tenant rent portion. PHA anticipates that all VASH participants eligible under this activity currently receive Aid and Attendance Benefits, which will be paid directly to the personal care home to cover expenses not covered by the housing assistance provided by PHA, such as meals and supportive services.

During the initial year of implementation, PHA will limit the program to 12 participants. PHA will assess the pilot program and its parameters after the initial year.

### Metrics

<i>HC #1: Additional Units of Housing Made Available*</i>				
Unit of Measurement	Baseline	Benchmark	Outcome	Benchmark Achieved?
Number of new housing units made available for households at or below 80% AMI as a result of the activity (increase).	0	12		

## **Cost Implications**

PHA will allocate up to \$215,000 annually in order to permit VASH participants to reside in a personal care home setting. PHA will report on actual costs in the FY 2025 MTW Report.

## **Need/Justification for MTW Flexibility**

While the regulations at 24 CFR 982 Subpart M provide flexibility with respect to utilization of vouchers in both congregate housing (i.e. use of central kitchen and dining facilities) and group homes (i.e. shared bedrooms), the personal care home model combines features of both and does not squarely fit into either the congregate housing or group home definitions. Therefore, PHA believes that MTW waivers are required for participants to utilize vouchers in personal care homes such as the model described above. This activity requires a waiver of certain provisions of Section 8(p) of the 1937 Act, 24 CFR 982.352, 982.608, 982.609, and 982.614 as found in the MTW Agreement Attachment C, Section D, Paragraph 1.F. This activity also requires a waiver of 24 CFR 5.609(c) as found in MTW Agreement Attachment C, Section D, Paragraph 3.A. This activity also requires a waiver of Section 8(o)(1), 8(o)(2), 8(o)(3), 8(o)(10) and 8(o)(13)(H)-(I) of the 1937 Act and 24 CFR 982.508, 982.503, and 982.518 as found in MTW Agreement Attachment C, Section D, Paragraph 2.A. These waivers are necessary to permit participants to reside in housing outside of the special housing types permitted under the regulations. Additionally, waivers are necessary to modify the regulatory payment standards applicable to special housing types and to exclude VA Aid and Attendance Benefits from the calculation of income.

## **Statutory Objective**

This activity will increase housing choices for eligible elderly and disabled low-income veterans.

## **Implementation**

Upon approval of the FY 2025 MTW Plan, PHA request HUD approval to apply the MTW flexibilities approved under this activity to the VASH program. Upon approval of this request, PHA will implement this activity.

## **PROPOSED ACTIVITY 2025-03: EXPANDING AFFORDABLE HOUSING OPPORTUNITIES THROUGH ACQUISITIONS**

### **Activity Description**

PHA has established strategic goals to preserve or redevelop its current portfolio of approximately 13,000 public housing units and to add up to 7,000 affordable housing units to the portfolio utilizing Faircloth to RAD, Unit Based Vouchers, MTW Local Non-Traditional Housing Development and other available program tools and methods. To accomplish the goal to increase the number of affordable housing units, PHA or its affiliate(s) will acquire existing multifamily properties and vacant land throughout the City of Philadelphia to preserve housing that currently serves low-income families and/or to make available new housing for low-income families in neighborhoods that offer economic opportunities and other amenities. Pursuant to this activity, PHA may utilize MTW funds and reserves collectively, “MTW Funds” to acquire:

- Expiring LIHTC properties and/or properties with expiring affordable use restrictions;
- Other multifamily properties located in opportunity areas that are being sold at or below market value; and,
- Mixed-use, mixed-income or market rate housing in opportunity neighborhoods.

Determinations on the specific properties to be acquired will be opportunity-driven and based on PHA’s ongoing evaluation of market opportunities including foreclosure sales. At the time of acquisition, properties may be fully or partially occupied or vacant (including vacant land) and may require various levels of rehab or new development. Prior to entering into a Housing Assistance Payments Contract for some or all housing units within an acquired property, PHA or its affiliate may undertake necessary rehabilitation or development and provide property management services utilizing MTW Funds. However, MTW Funds will only be utilized for units either currently housing low-income families or that are vacant and targeted for future occupancy by low-income families.

PHA may grant or loan MTW Funds to its affiliate, Philadelphia Housing Authority Development Corporation (PHADC), to acquire properties under this activity. MTW Funds may be used to leverage and facilitate short-term and long-term financing, such as line of credit and bond issuances, for such acquisitions. To the extent feasible, MTW Funds will leverage City, State, Low Income Housing Tax Credit equity and other public and private funds.

MTW Funds may also be used for development, renovations and/or rehabilitation of acquired properties. Repairs and improvements will be made to ensure that all units meet HQS or NSPIRE standards.

At the time of acquisition and prior to being covered under a HAP Contract, these properties will not be federal public housing or Project Based Voucher units. Accordingly, this activity will conform to the General Parameters detailed in part 5.A. of HUD PIH Notice 2011-45 (“Notice”), as well as the part 5.D parameters applicable to Local Non-Traditional Housing Development Programs. In accordance with the Notice:



- MTW Funds will support development (acquisition) of rental units targeted for households earning less than 80% of Area Median Income.
- PHA will require deed restrictions or other legally binding covenants to ensure long-term affordability. The minimum affordability term will be thirty years unless otherwise approved by HUD.
- Projects will comply with environmental review requirements pursuant to 24 CFR part 50 or 58 as applicable.
- Housing units will meet HQS or NSPIRE throughout the term.
- Projects will be within the HUD TDC and Housing Cost Cap limits and comply with HUD Cost Control and Safe Harbor Standards for Rental Mixed Finance Development as applicable.

PHA will report on all funded activities through the MTW Annual Report.

**Metrics**

<i>HC #2: Units of Housing Preserved*</i>				
<b>Unit of Measurement</b>	<b>Baseline</b>	<b>Benchmark</b>	<b>Outcome</b>	<b>Benchmark Achieved?</b>
Number of housing units preserved for households at or below 80% AMI that would otherwise not be available (increase)	0	TBD		

**Cost Implications**

PHA currently projects that it may expend up to \$350 million over a five-year period on this activity.

**Need/Justification for MTW Flexibility**

PHA is seeking flexibility as permitted under Attachment D, Broader Use of Funds of the MTW Agreement in order to provide funding for housing developments targeted for low-income households that are not otherwise permitted under the Housing Choice Voucher and public housing programs established in Sections 8 and 9 of the US Housing Act of 1937.

**Statutory Objective**

This activity will increase housing choices by expanding and preserving affordable housing units for low-income families.

**Implementation**

PHA will implement this activity over multiple years.

#### **IV. APPROVED MTW ACTIVITIES**

This section of the Annual Plan summarizes and provides a status update on MTW activities that have been previously approved by HUD. Additional detail on approved MTW activities is included in prior Annual Plans. As required, this section also includes summary information on MTW activities that have been closed out or placed on hold by PHA. Initiatives are numbered to reflect the fiscal year in which the MTW was initially approved, i.e. MTW Activity 2011-1 was initially approved in FY 2011.

## **A. Implemented Activities**

### **ACTIVITY 2004-1: NEIGHBORHOOD DEVELOPMENT & REVITALIZATION INITIATIVES**

#### **Plan Year Approved, Implemented, Amended**

- Design Standards
  - Approved FY 2004
  - Implemented FY 2004
  
- Total Development Cost Limits and Housing Cost Caps
  - Approved FY 2004
  - Implemented FY 2004
  
- Streamlined Mixed-Finance Development Process
  - Approved FY 2004
  - Implemented FY 2004
  
- MTW Site and Neighborhood Standards
  - Approved FY 2004
  - Implemented FY 2004
  
- Streamlined Acquisition Process
  - Approved FY 2002
  - Implemented FY 2002
  
- Strategy for Development
  - Approved FY 2005
  - Implemented FY 2005

#### **Description/Update**

PHA will continue to use MTW authority to substantially increase housing choices for residents and applicants. PHA is continuing to implement an ambitious program of new construction, substantial rehabilitation, and modernization designed to revitalize PHA public housing developments, replace distressed housing lost to demolition and lack of capital funds, and improve Philadelphia's neighborhoods. Public housing development or redevelopment activities, and other new development, directly undertaken by PHA as developer are included under this initiative. To support these redevelopment activities, PHA continues to implement the following MTW components, which also support the Partnership Initiative and other MTW activities:

- *Design Standards* - PHA continues to implement reasonable and modest design standards for new construction and rehabilitation work that mirror current design trends and the 21st century needs of residents.

- *MTW Total Development Cost Limits and Housing Cost Caps* - PHA has established and maintains reasonable cost limits for development and redevelopment activities that replace HUD's Total Development Cost (TDC) limits and Housing Cost Caps (HCC).
- *Streamlined Mixed-Finance Development Process* - PHA is authorized to develop public housing through several financing methods, including the mixed-finance approach, which involves the use of private financing, Housing Choice Vouchers, and public housing development funds.
- *MTW Site and Neighborhood Standards* - PHA is authorized to implement alternate Site and Neighborhood Standards for its public housing and voucher programs, in lieu of those standards at 24 CFR § 941.202(b)-(d) and 24 CFR 983.57.
- *Streamlined Acquisition Process* - Subject to the provisions of the MTW Agreement, PHA is authorized to acquire sites without prior HUD approval, provided that the agency certifies that HUD site selection requirements have been met.
- *Strategy for Development* - PHA has adopted a Development-Asset Management Strategy for Public Housing that takes a comprehensive neighborhood-by-neighborhood and block-by-block approach to redeveloping, consolidating, rehabilitating, demolishing, and acquiring and disposing of scattered site units independently and in partnership with government and other local neighborhood-based organizations.

**Planned Non-Significant Changes**

No non-significant changes are planned. PHA may submit updated MTW TDC/HCCs for HUD approval as part of a future Plan or Plan Amendment.

**Planned Changes to Metrics/Data Collection**

No changes to metrics or data collection methods are planned.

**Metrics**

<i>CE #1: Agency Cost Savings *</i>				
<b>Unit of Measurement</b>	<b>Baseline</b>	<b>Benchmark</b>	<b>Outcome</b>	<b>Benchmark Achieved?</b>
Total cost of task in dollars (decrease)	TBD	\$0		
<i>*PHA has previously noted that this metric is not applicable to this activity; however, HUD has required its use. PHA is not able to derive a baseline for these activities which were initially implemented in FY 2004 (i.e. over 10 years before implementation of HUD standard metrics).</i>				
<i>CE #2: Staff Time Savings *</i>				
<b>Unit of Measurement</b>	<b>Baseline</b>	<b>Benchmark</b>	<b>Outcome</b>	<b>Benchmark Achieved?</b>

Total time to complete the task in staff hours (decrease).	TBD	0		
--	-----	---	--	--

*\*PHA has previously noted that this metric is not applicable to this activity; however, HUD has required its use. PHA is not able to derive a baseline for these activities which were initially implemented in FY 2004 (i.e. over 10 years before implementation of HUD standard metrics).*

**CE #3: Decrease in Error Rate of Task Execution \***

Unit of Measurement	Baseline	Benchmark	Outcome	Benchmark Achieved?
Average error rate in completing a task as a percentage (decrease).	0	0		

*\*PHA has previously noted that this metric is not applicable to this activity; however, its use is required by HUD. PHA does not track error rates associated with the Neighborhood Development and Revitalization Initiative activities listed above.*

**CE #4: Increase in Resources Leveraged**

Unit of Measurement	Baseline	Benchmark	Outcome	Benchmark Achieved?
Amount of funds leveraged in dollars (increase).	\$0	\$0		

**HC #1: Additional Units of Housing Made Available**

Unit of Measurement	Baseline	Benchmark	Outcome	Benchmark Achieved?
Number of new housing units made available for households at or below 80% AMI as a result of the activity (increase).	0	0		

**HC #2: Units of Housing Preserved**

Unit of Measurement	Baseline	Benchmark	Outcome	Benchmark Achieved?
Number of housing units preserved for households at or below 80% AMI that would otherwise not be available (increase).	0	0		

**HC #3: Decrease in Wait List Time \***

Unit of Measurement	Baseline	Benchmark	Outcome	Benchmark Achieved?
Average applicant time on wait list in months (decrease).	Public Housing – 14 years for participants housed in FY 2015	TBD		

*\*PHA establishes new site-based waiting lists for each new development. The baseline used is the agency wide average wait time for Public Housing. PHA does not know how many applicants will apply for the proposed development(s); therefore, is unable to establish a benchmark for this development at this time.*

**HC #5: Increase in Resident Mobility**

Unit of Measurement	Baseline	Benchmark	Outcome	Benchmark Achieved?
---------------------	----------	-----------	---------	---------------------

Number of households able to move to a better unit and/or neighborhood of opportunity as a result of the activity (increase).

0

0

### **Planned Significant Changes**

No significant changes are planned.

## **ACTIVITY 2004-2: SERVICE-ENRICHED HOUSING FOR SENIORS & PEOPLE WITH DISABILITIES**

### **Plan Year Approved, Implemented, Amended**

- Nursing Home Transition
  - Approved FY 2010
  - Implemented FY 2010
- Definition of Elderly
  - Approved FY 2004
  - Implemented FY 2004

### **Description/Update**

PHA will continue to collaborate with the Commonwealth of Pennsylvania and other local providers to develop and implement a range of service-enriched housing options for seniors and people with disabilities, including the following ongoing MTW program components:

- *Nursing Home Transition* – The Nursing Home Transition Initiative (NHTI) is a partnership with the Department of Human Services that assists persons transitioning out of nursing homes with accessing affordable housing. As part of NHTI, PHA administers state-supported vouchers and housing opportunities for referrals of disabled consumers in need of low-income housing. NHTI families may be eligible for a preference for public housing or HCV.
- *Definition of Elderly* – An elderly person is defined as an individual who is at least 55 years old. An elderly family is defined as one with a head of household, co-head, spouse or sole member who is at least 55 years old.

Under the Nursing Home Transition Initiative, PHA received referrals from the Department of Human Services to assist persons transitioning out of nursing homes with vouchers funded by the Pennsylvania Housing Finance Agency (PHFA). However, DHS ceased providing new applicant referrals as of June 30, 2020. Please note that PHA will continue to provide HCV subsidies to NHTI participants who were referred prior to June 30, 2020.

Public Housing partners with the Philadelphia Corporation for Aging (PCA) and will continue to receive new referrals for the Nursing Home Transition Initiative in FY 2025; their participation in this initiative was not impacted.

### **Planned Non-Significant Changes**

No non-significant changes are planned.

### **Planned Changes to Metrics/Data Collection**

No changes to metrics or data collection methods are planned.

## Planned Significant Changes

No significant changes are planned.

### Metrics:

<i>HC #5: Increase in Resident Mobility</i>				
<b>Unit of Measurement</b>	<b>Baseline</b>	<b>Benchmark</b>	<b>Outcome*</b>	<b>Benchmark Achieved?</b>
Number of households able to move to a better unit and/or neighborhood of opportunity as a result of the activity (increase).	0 – Nursing Home Transition (NHT)	40 – HCV 15 – PH (NHT)		

*\* Reflects the number of NHT participants assisted through the HCV and Public Housing programs.*

<i>HC #7: Households Assisted by Services that Increase Housing Choice</i>				
<b>Unit of Measurement</b>	<b>Baseline</b>	<b>Benchmark</b>	<b>Outcome</b>	<b>Benchmark Achieved?</b>
Number of households receiving services aimed to increase housing choice (increase).	0 – Nursing Home Transition (NHT)	40 – HCV 15 – PH (NHT)		

*\* Reflects the number of NHT participants assisted through the HCV and Public Housing programs.*



## **ACTIVITY 2004-3: SIMPLIFICATION AND STREAMLINING OF RENT AND RECERTIFICATION PROCESSES FOR PUBLIC HOUSING AND HCV**

### **Plan Year Approved, Implemented, Amended**

- Two and Three-Year Recertification/Limit on Interims
  - Approved FY 2004
  - Implemented FY 2004
  - Modified in 2017
  
- Ceiling Rents
  - Approved FY 2004
  - Implemented FY 2004
  
- Rent Calculation Method
  - Approved FY 2004
  - Implemented FY 2004
  - Modified FY 2017
  
- Payment Standards
  - Approved FY 2008
  - Implemented FY 2008
  - Amended FY 2018
  
- Reasonable Rent
  - Across-the-board Rent Increases
    - Approved FY 2008
    - Implemented FY 2008
  
  - Streamline Reasonable Rent Determinations
    - Approved FY 2005
    - Implemented FY 2005
  
- Utility Allowances
  - PGW CRP Program
    - Approved FY 2009
    - Implemented FY 2014
  
  - PECO Customer Assistance Plan Enrollment
    - Approved FY 2011
    - Not yet implemented
  
  - Interim Recertification Utility Allowance
    - Approved FY 2017
    - Implemented FY 2017

- Philadelphia Water Department’s Tiered Assistance Program (TAP)
  - Approved FY 2019
  - Not yet implemented

## **Description/Update**

PHA will continue to implement a series of MTW initiatives in the public housing and/or HCV programs designed to simplify rent calculation and recertification, streamline administrative processes, and reduce paperwork burdens on residents and staff. Simplification and streamlining policies may also be applied to Public Housing households who are living in housing operated by PAPMC, subject to investor approval as needed.

- *Two and Three-Year Recertification/Limit on Interims* – Public Housing and HCV, including UBV/RAD require recertifications every two years, except for public housing residents choosing ceiling rents who are recertified every three years. Voluntary interim recertifications are restricted to one every six months, except for elderly and disabled households who are exempt from this restriction. PHA will process voluntary interim rent reductions if and when the reduction in income lasts for more than 30 days. In FY 2017, PHA began conducting recertifications every three years for elderly or disabled households on fixed incomes in both the HCV and public housing programs. PHA applies the biennial and triennial recertification policy to VASH participants.
- *Ceiling Rents* – PHA has established ceiling rents for its public housing developments, which are periodically updated. PHA tenants will continue to have the option of selecting either a ceiling rent or an income-based rent. PHA uses ceiling rents when calculating rent for mixed families.
- *Rent Calculation Method* – PHA has established an alternative rent structure for the HCV (including UBV/RAD) and public housing programs to motivate residents to work and accumulate savings. In FY 2017, PHA began allowing households with assets of \$50,000 or less to self-certify asset value and income from the assets. Asset income is excluded when the value of the household’s asset is \$50,000 or less. Asset income for household assets valued at greater than \$50,000 is calculated by using the market value of the asset times the passbook savings rate. Also, in FY 2017, PHA began excluding all full-time student earned income for family members other than the head, spouse or co-head and PHA discontinued verification of full-time student earned income as 100% of the income is excluded. In FY 2024, PHA began implementing a policy to exclude 100% of income which a family receives from a guaranteed income program.
- *Verification and Calculation of Earned Income* - PHA is authorized to implement a revised method for verifying and calculating earned income for Public Housing participants. Specifically, PHA will verify and calculate earned income using the last four consecutive quarters in EIV. In cases where earned income is not in EIV or the tenant disputes the earned income calculation, PHA will seek third party verification to verify and calculate income and/or reconcile the difference. PHA will continue to use third party verification for

unemployment as well as other sources of income not contained in EIV. Where the working family deduction is concerned, family members who report employment income will self-certify the number of hours they work each week.

- *Verification* - In FY 2024, PHA began implementing changes to verification policies for the HCV and Public Housing programs:
  - Applicants and Participants: PHA will accept verification documents dated within 180 days of the date they are provided to PHA.
  - Fixed Sources of Income: Verification documents for fixed income sources will be valid for the full calendar year in which the income is effective. For example, if a Social Security benefit letter is dated February 1, 2022, that benefit letter will be valid for any certification with an effective date in 2022.

Also in FY 2024, PHA also received approval to implement a revised HUD Verification Hierarchy for both HCV and Public Housing programs. PHA’s modified Income Verification Hierarchy will allow PHA to rely on any of the third-party verification methods before accepting self-certification. This process will streamline the verification process and allow PHA to repurpose staff time on tasks outside of verification.

Level	Verification Technique	Ranking
1	Upfront Income Verification using HUD’s EIV and IVT	Highest (Mandatory)
2	Upfront Income Verification using non-HUD system	Highest (Optional if available and procured by PHA)
3	Written Third Party Verification; Written Third Party Verification Form; or Oral Third Party Verification	High <ul style="list-style-type: none"> <li>• Supplements EIV and UIV</li> <li>• Also used for:               <ul style="list-style-type: none"> <li>○ Non-EIV/UIV reported income sources</li> <li>○ Disputes of EIV reported information</li> </ul> </li> </ul>
4	Tenant Declaration	Low <ul style="list-style-type: none"> <li>• To supplement EIV when EIV reported sources do not contain verification of the full retrospective period where applicable; or</li> <li>• When tenant cannot produce written third party verification documents.</li> </ul>

- *Income Discrepancy* – PHA implemented a policy in the HCV and Public Housing program to increase the verification discrepancy threshold to \$5,000. PHA will continue to identify income discrepancies and take action to process discrepancies which may result in interim or annual correction actions; however, the threshold for the discrepancy will be set at \$5,000.
- *Payment Standards* – PHA approved payment standards up to 120% of the SAFMR to support leasing for existing voucher clients and/or new voucher holders who wish to move to areas with documented improved educational systems, job opportunities, social services and other opportunities in the expectation that over time their need for housing and other subsidies will abate or diminish.

- *Exception Payment Standards* - PHA is authorized to establish exception payment standards for individual units within a SAFMR zip code and remove the 120% limitation for units in neighborhoods undergoing significant revitalization where the SAFMR is not consistent with its property values and rents. In FY 2023, PHA also received approval to establish exception payments standards for specific areas of revitalization, identified by blocks, groups of blocks, or other geographic areas, also removing the 120% limitation for such areas. While all of the units in the zip code with the lower SAFMR may not be in the revitalized area, those that are, would be at a significant disadvantage for inclusion in the HCV program if existing SAFMRs and payment standards were applied. These changes will provide PHA with additional flexibility to establish exception payment standard areas and aligns with PHA's broader strategy to encourage voucher-holders to lease in areas of opportunity and decrease density in high poverty neighborhoods. Exception payment standards will be consistent with market conditions in the surrounding area and prevent financial hardship for those voucher-holders who choose to lease in these areas. As with all other HCV units, PHA will include documentation in the file that the rent is reasonable when setting payment standards outside of the allowable range without HUD approval.
- *Reasonable Rent*
  - PHA has implemented a reasonable rent policy for the HCV Program, including UBV/RAD, whereby reasonable rent determinations are completed at initial lease up, upon request for a rent increase, and at other times PHA deems it necessary to conduct a reasonable rent redetermination.
  - PHA may implement across-the-board rent increases or rent freezes for properties in the HCV Program. When and if an across-the-board rent increase is awarded, PHA will complete a reasonable rent determination at the time of the next annual HQS inspection and apply applicable policies related to reasonable rent when and if the rent is not reasonable.
- *Utility Allowances*
  - PHA is authorized to implement a revised utility allowance methodology that includes the following components:
    - HCV participants who are responsible for paying gas heat and who are eligible to participate in the PGW Customer Responsibility Program (CRP) have the gas portion of their utility allowances calculated using an alternative methodology. PHA may elect to implement this utility allowance program in public housing where applicable.
    - PHA will periodically, at its discretion, review HCV utility allowance schedules to determine if adjustments are required. Annual updates are not required.
    - Utility allowances may be phased out for residents with incomes at or above 80% of Area Median Income or public housing residents on ceiling rent.
    - PHA will review and modify public housing utility schedules periodically based on an assessment of available HUD funding and the requirements of the MTW Agreement and Plan.
  - PHA is also authorized to expand the utility allowance policy to require public housing and HCV tenants receiving either heat or electric utility allowances to enroll and participate in

the PECO Customer Assistance Plan, LIHEAP and any other applicable programs that offer reduced rates, energy usage grants, or other financial incentives to low-income households.

- For HCV participants only, during an interim recertification, PHA will apply the utility allowance in effect on the effective date of the interim recertification; however, families on the Alternate Utility Allowance (UA) CRP Program will have their gas utility allowance updated at the time of interim recertification consistent with PHA’s MTW UA policies. During an interim recertification, PHA will apply the payment standard in effect at the last regular recertification.
- PHA may further expand the utility allowance policy to require public housing and HCV tenants, whose incomes are at or below 150% of the Federal Poverty Level and who receive a utility allowance for water, to enroll and participate in the Philadelphia Water Department’s Tiered Assistance Program (TAP). TAP provides customers with significant savings by offering a consistent bill based on their income. PHA will base the water utility allowance for eligible households on the amount charged under the TAP Program. Water charges range from 2% to 3% of gross income.

PHA may implement its previously approved MTW policy regarding the verification and calculation of earned income in FY 2025. For public housing participants, PHA will use the last four (4) consecutive quarters in EIV to verify and calculate income.

PHA adopted Small Area Fair Market Rents (SAFMR) beginning in FY 2019. PHA will review and revise the groupings of SAFMR zip codes annually. These revisions are necessary to avoid negative financial impacts to both tenants and owners.

**Planned Non-Significant Changes**

PHA will revise its policy to permit an increase in the payment standard to be applied at any time after the effective date of the increase. This change will provide PHA with the flexibility to apply the new payment standard before the next regular reexamination, mitigating any potential negative impact on the family if the contract rent increased between regular reexaminations.

**Planned Changes to Metrics/Data Collection**

No changes to metrics or data collection methods are planned.

**Planned Significant Changes**

No significant changes are planned.

**Metrics:**

<i>CE #2: Staff Time Savings *</i>				
Unit of Measurement	Baseline	Benchmark	Outcome	Benchmark Achieved?

Total time to complete the task in staff hours (decrease).	56,110 hours (estimate)	29,000 hours		
--	-------------------------	--------------	--	--

*\*Includes HCV and PH.*

**CE #3: Decrease in Error Rate of Task Execution \***

Unit of Measurement	Baseline	Benchmark	Outcome	Benchmark Achieved?
Average error rate in completing a task as a percentage (decrease).	5%	5%		

*\* The error rate is a weighted average. PHA implemented its revised rent calculation method in 2004 and did not have historical data on rent calculation error rates at that time. PHA identified the baseline as part of the FY 16 Annual Report (which already reflects error rate reductions) and then established a benchmark of maintaining this level going forward, i.e. PHA would not anticipate future reductions to error rates.*

**CE #5: Increase in Agency Rental Revenue – Utility Allowance Policy \***

Unit of Measurement	Baseline	Benchmark	Outcome	Benchmark Achieved?
Rental revenue in dollars (increase).	\$606,753	\$816,504		

*\*Represents the savings generated by PHA on behalf of households who receive the CRP UA for gas heat.*

## **ACTIVITY 2004-4: UNIT-BASED LEASING AND DEVELOPMENT PROGRAM**

### **Plan Year Approved, Implemented, Amended**

- Approved FY 2004
- Implemented FY 2004
- Modifications in FY 2017, FY 2019

### **Description/Update**

Under PHA's Unit-Based Leasing and Development Program ("UBV" or the "Unit-Based Program"), PHA will continue to negotiate long-term subsidy contracts with for-profit and non-profit private sector housing providers based on property specific agreements. PHA prioritizes the selection of developments, which serve underserved populations and/or which incorporate supportive services on-site or nearby. Key features of PHA's UBV Program include:

- PHA's Site Selection Standards for the UBV Program comply with the alternate Site and Neighborhood Standards described at Attachment C, Section D (7)(c) to PHA's MTW Agreement.
- Rents to owners participating in the UBV Program funded with MTW HCV funds, except for certain PHA-owned UBV units noted below, will not exceed the lowest of 110% of the applicable fair market rent, the reasonable rent, the rent requested by the owner or such other amount determined by PHA to be appropriate for the unit based upon the nature of the unit and the RFP from which the owner was selected. For example, in certain cases, PHA may determine that a shallow subsidy is more appropriate. As noted below, PHA proposes to modify this policy in FY 2025.
- Unless part of its "shallow" subsidy UBV Program, PHA will not attach or pay UBV assistance to units that are already receiving another form of subsidized housing operating assistance. With respect to a shallow subsidy UBV Program, PHA will not attach or pay UBV assistance to units receiving another form of subsidized operating assistance if the UBV assistance would be duplicative or would otherwise over-subsidize the unit. PHA may determine the effect of subsidy on rent to owners and the duplication of subsidy or excessive subsidy, subject to the requirements regarding subsidy layering as set forth in the HUD Reform Act of 1989.
- PHA may unit-base up to 100 percent of the dwelling units in any UBV project or building.
- PHA may select its own units for project-basing with UBV assistance without a competitive process. Pursuant to Attachment C, Section D (7)(a) of PHA's MTW Agreement, PHA may unit-base assistance at properties other than public housing properties owned directly or indirectly by PHA, including those owned by PHA affiliates or instrumentalities. For purposes

of this selection method, a property that may be unit-based may be a former public housing property that has been converted to HCV assistance.

- Pursuant to Attachment C, Section D (1)(f) of PHA's MTW Agreement, under either the UBV Program or the Partnership Initiatives, PHA may attach or pay UBV assistance using HCV MTW funds to unit types currently prohibited by standard Section 8 regulations including, but not limited, to shared living facilities. Such units must comply with applicable alternate MTW Site and Neighborhood Standards. In February 2017, with the support of the local Veterans Administration, PHA requested HUD approval to enter into a HAP contract under the HUD VASH-PBV Program for an existing, 14-unit shared housing facility (Hancock Manor) operated by Impact Services. HUD accepted PHA's use of the existing MTW waiver related to shared living facilities in project-based developments for this VASH project. Subject to HUD approval and the support of the VA, PHA may apply MTW waivers related to shared housing facilities in project-based developments to future VASH projects.
- An owner of a unit assisted under the UBV Program with MTW HCV funds may elect to receive referrals from PHA's waiting list or to use a site-based waiting list for selection of tenants for a site. For owners using a site-based waiting list, PHA reviews and approves the tenant selection plan, and owners refer families to PHA for eligibility screening.
- A family residing in a UBV unit funded with MTW HCV funds may terminate the lease at any time after the initial term. The family must give advance written notice to the owner in accordance with the lease and provide a copy of such notice to PHA. Once a family terminates the lease, the family will no longer be part of the HCV or UBV Program. Pursuant to PHA's MTW flexibility, PHA does not provide UBV participant families who want to move with tenant-based assistance with a tenant-based HCV voucher, except where required under the RAD Program or otherwise offered by PHA as a reasonable accommodation, VAWA transfer or due to HQS failures under certain circumstances.
- While PHA's standard initial lease term for public housing and HCV is two years, PHA may allow a shorter term for UBV transitional housing units in order to facilitate the movement of families through the housing continuum and to obtain "permanent" housing more rapidly.
- PHA applies its MTW UBV policy to RAD developments and may project-base 100% of the units in a RAD UBV development.
- PHA is not subject to the requirement for an independent entity to approve AHAP/HAP contract terms, renewals of HAP contracts, rent determinations and inspection of PHA owned units.
- PHA applies the following MTW initiatives to the UBV/RAD Program: Rent Simplification, two and three year recertifications, limit on interim recertifications, alternative rent structure and reasonable rent.
- PHA may utilize local forms, which reflect PHA's MTW UBV policies and procedures as an alternative to HUD standard forms. PHA will prepare and implement a local PB HAP



contract, PB Tenancy Addendum and Statement of Family Responsibility Form to reflect MTW policies including but not limited to, rent determination methods, recertification frequencies and right to move policies.

- PHA defines a UBV project as a single building, multiple contiguous or non-contiguous buildings, or multiple buildings on contiguous or non-contiguous parcels of land all with a single owner. A single family building is a building with no more than four dwelling units. PHA may elect to combine units that cumulatively meet the definition of a UBV project, but that are covered under more than one Housing Assistance Payments (HAP) Contracts, into a single HAP Contract. For such scattered site projects, PHA implements an alternative method to determine rent reasonableness whereby PHA bases the rent reasonableness determination for all units in the project that are within the same submarket area on the rent reasonableness determination made for a single unit of each bedroom size. For example, the rent reasonableness determination for all one-bedroom units in the project will be based on the rent reasonableness determination made for a single one-bedroom unit in the project provided that the units are in the same submarket area.

For mixed-finance closings for UBV units involving new public housing units, PHA may request HUD review and approval of certain waivers to current public housing regulations in the interest of increasing housing choice, promoting long-term project viability, and encouraging more third-party development. Specific waivers that may be requested include:

- PHA may elect to allow the owner of UBV units, including PHA if it is the owner, to utilize public housing operating subsidy and other MTW funds, to pay for debt service associated with the UBV development; and,
- Where PHA provides public housing operating subsidy as part of UBV assistance, separately or in combination with voucher or other MTW funds, PHA may have the Declaration of Restrictive Covenants modified to eliminate or change the standard ten-year affordability “tail.”

The specific details of each UBV agreement will be defined prior to closing and shall be subject to HUD review and approval, where applicable, as part of the mixed-finance transaction closing process.

Starting in late FY 2024 and continuing thereafter, PHA will begin conversion of its Public Housing scattered sites units to the UBV program including the use of all statutory and regulatory authority available under MTW. PHA has obtained approval from HUD to implement revised policies related to this conversion, which may occur through the Section 18 disposition of public housing units and replacement with Tenant Protection Vouchers, the RAD conversion process or a Section 18/RAD blend. Specifically, PHA will apply the following policies for households occupying Public Housing scattered site units at the time they are converted through either Section 18 or RAD:

- At conversion, PHA will not re-screen households for eligibility in the HCV program. Current households will be grandfathered for application of any eligibility criteria to

conditions that occurred prior to the conversion, but will be subject to on-going eligibility requirements of the UBV program. If the current household moves out after conversion, any family that leases the unit thereafter will be subject to UBV eligibility requirements at initial and during continued occupancy.

- PHA will place units under HAP contract for current households whose total tenant payment (TTP) exceeds the gross rent of the unit. Current households whose TTP exceeds the gross rent will be required to pay the gross rent or the maximum rent under LIHTC, if applicable, while leasing the converted unit. If the current household moves out after conversion, PHA will only lease the unit to a family who is eligible for housing assistance payments and whose total tenant payment (TTP) is below the gross rent for the unit.
- If, at conversion, the current household is considered over-housed or under-housed under PHA's subsidy standards, the current household will be permitted to remain in the converted unit until an appropriately sized unit becomes available within converted project. Once an appropriately sized unit is available, the current household must move within a reasonable amount of time, as determined by PHA. Households who are admitted after the conversion will be subject to PHA's subsidy standards at initial occupancy.
- If, as a result of the conversion, the current household's monthly rent will increase by more than the greater of 10 percent or \$25, the rent increase will be phased in over three (3) years. If a current household was paying ceiling rent immediately prior to conversion, PHA will use the ceiling rent amount to calculate the initial (Year 1) phase-in amount.

Please note that modified eligibility and rent policies detailed above will not apply to families who are admitted and move into these units after conversion.

In FY 2025, PHA plans to enter into UBV contracts for 27 multifamily housing developments with a total of 1,380 affordable rental units. Additionally, PHA may issue requests for proposals, conduct evaluations, and recommend additional units and developments for approval by the PHA Board.

See *Section II. General Operating Information* for listings of planned and current UBV developments.

### **Planned Non-Significant Changes**

In FY 2025, PHA will modify its MTW policy related to rents to owners participating in the UBV program. With the exception of PHA-owned PBV/UBV projects including PHA-owned PBV/RAD projects, PHA may approve rents to owners which are the lowest of 120% of the citywide Fair Market Rent, the reasonable rent, the rent requested by the owner or such other amount determined by PHA to be appropriate for the unit.

When determining the initial rent for PHA-owned PBV/UBV projects including PHA-owned PBV/RAD projects, subject to rent reasonableness, PHA may apply the higher of the applicable RAD Rent, 120% of the Small Area Fair Market Rent, or 120% of the citywide Fair Market Rent.

## Planned Changes to Metrics/Data Collection

Benchmarks have been updated to reflect projected UBV activity in FY 2025.

### Metrics

<i>HC #1: Additional Units of Housing Made Available *</i>				
Unit of Measurement	Baseline	Benchmark	Outcome	Benchmark Achieved?
Number of new housing units made available for households at or below 80% AMI as a result of the activity (increase).	0 units	1,337 units		
*HUD requires this metric to track only <u>newly constructed and/or rehabilitated</u> units that were put under HAP Contract during the Plan year. This excludes planned RAD conversions of existing public housing including PAPMC-managed units; however, it does include any newly constructed or substantially rehabilitated RAD conversion units.				
<i>HC #5: Increase in Resident Mobility</i>				
Unit of Measurement	Baseline	Benchmark	Outcome	Benchmark Achieved?
Number of households able to move to a better unit and/or neighborhood of opportunity as a result of the activity (increase).	0 households	1,380 households		
* Represents units project-based voucher units newly under HAP or AHAP.				
<i>HC #7: Households Assisted by Services that Increase Housing Choice</i>				
Unit of Measurement	Baseline	Benchmark	Outcome	Benchmark Achieved?
Number of households receiving services aimed to increase housing choice (increase).	0 households	2,688 households		
* Represents UBV units where supportive services are provided.				

### Planned Significant Changes

No significant changes are planned.

## **ACTIVITY 2005-2: STREAMLINE THE ADMISSIONS AND TRANSFER PROCESS**

### **Plan Year Approved, Implemented, Amended**

- MTW Transfers
  - Approved FY 2005
  - Implemented FY 2005
  
- HCV Waiting List
  - Approved FY 2012
  - Implemented FY 2012
  
- Public Housing Waiting List
  - Approved FY 2012
  - Implemented FY 2012

### **Description/Update**

PHA will continue to utilize MTW flexibility to implement policies designed to streamline the admissions and transfer policies for both Public Housing and HCV Programs:

- *MTW Transfers* - PHA may authorize a limited number of split-family transfers from Public Housing to the Housing Choice Voucher Program and vice versa. These transfers are referred to as MTW transfers. PHA provides for up to 50 Housing Choice Vouchers and 50 public housing units to be transferred back and forth between the Public Housing Program and the HCV Program. No more than 100 moves are authorized per fiscal year.
  
- *HCV Waiting List* - Once a family is leased under the HCV Program, the family may remain on the waiting lists for Tax Credit and public housing sites; however, PHA notifies the family that they will not be eligible for selection from the Tax Credit or public housing site waiting lists until the initial lease term has been completed.
  
- *Public Housing Waiting List* - Once a family is housed in public housing, the family will be removed from all other scattered site and conventional public housing waiting lists. However, a family may remain on the HCV and/or Tax Credit Site waiting lists. Additionally, PHA may require that the family sign an agreement whereby the family acknowledges that their name will be removed from all other scattered site and conventional public housing waiting lists and they will not be eligible for selection.

PHA may allocate homeownership vouchers for Public Housing residents who graduate from the Jobs Plus program and transfer these residents from the Public Housing to HCV Homeownership program. Graduates will be required to complete the homeownership-counseling courses and meet other eligibility requirements for receiving a homeownership voucher.

### **Planned Non-Significant Changes**

No non-significant changes are planned.

**Planned Changes to Metrics/Data Collection**

No changes to metrics or data collection methods are planned.

**Planned Significant Changes**

No significant changes are planned.

**Metrics:**

<i>HC #3: Decrease in Wait List Time – MTW Transfers</i>				
<b>Unit of Measurement</b>	<b>Baseline</b>	<b>Benchmark</b>	<b>Outcome</b>	<b>Benchmark Achieved?</b>
Average applicant time on wait list in months (decrease).	PH – 14 years in FY 2015 HCV – 4.5 years in FY 2015	PH < 1 year HCV < 1 year		

\* Wait time for MTW transfers.

## **ACTIVITY 2005-3: PROGRAM EFFICIENCIES** *(formerly HCV Program Efficiencies)*

### **Plan Year Approved, Implemented, Amended**

- Restriction on Elective Moves
  - Approved FY 2008
  - Implemented FY 2008
- Criteria for Portability Moves
  - Approved FY 2013
  - Implemented FY 2013
- Development of Local Forms
  - Approved FY 2017
  - Implemented FY 2017

### **Description/Update**

PHA will continue to utilize MTW flexibility to implement efficiencies designed to simplify processing and streamline administrative processes. This activity includes:

- *Restriction on Elective Moves* – Families participating in the HCV program are permitted to move within PHA's jurisdiction after the initial term of assisted occupancy and at the time of regular recertification.
- *Criteria for Portability Moves* – PHA has established criteria for all port-out moves. The criteria require that MTW voucher participants requesting to port-out provide a verified employment, education, safety, or medical/disability need to support their move to another jurisdiction.
- *Development of Local Forms* - PHA will prepare local forms, which reflect PHA's MTW policies and procedures, for use in the HCV and Public Housing programs.

As part of the Local Forms initiative, PHA combined the HUD-9886 Authorization for the Release of Information/Privacy Act form with the PHA Authorization of Release Form in order to reduce redundancies and streamline the verification process by reducing the number of signatures required and allowing the household to sign electronically. PHA also developed a local PBV HAP Contract and Tenancy Addendum, consistent with MTW policies approved under Activity 2004-3: Unit-Based Leasing and Development Program.

PHA also developed a local tenant-based HAP Contract and Tenancy Addendum as part of the Local Forms initiative. The new HAP contract is integrated in the PHA's landlord portal system to streamline and expedite the leasing process.

**Planned Non-Significant Changes**

In FY 2025, PHA will implement a modified local Contract of Participation for the Family Self-Sufficiency (FSS) program, which incorporates the approved MTW policies for the FSS program outlined in Activity 2020-1: Local Family Self-Sufficiency Program Flexibility.

**Planned Changes to Metrics/Data Collection**

No changes to metrics or data collection methods are planned.

**Planned Significant Changes**

No significant changes are planned.

**Metrics:**

<i>CE #2: Staff Time Savings *</i>				
<b>Unit of Measurement</b>	<b>Baseline</b>	<b>Benchmark</b>	<b>Outcome</b>	<b>Benchmark Achieved?</b>
Restriction on Elective Moves: Total time to complete the task in staff hours (decrease).	1,614 hours (based on 1,291 moves in FY 14)	2,500 hours		
Criteria for Portability Moves: Total time to complete the task in staff hours (decrease).	540 hours (based on FY 12 port activity)	264 hours		
<i>*PHA implemented this activity in FY 2007 and does not have baseline information available for that period. Thus, the baseline reflects staff time savings already achieved. PHA has established a benchmark to continue the same or comparable level of staff time savings.</i>				

## **ACTIVITY 2011-1: PARTNERSHIP PROGRAMS INITIATIVE**

### **Plan Year Approved, Implemented, Modified**

- Approved FY 2011
- Implemented FY 2012
- Modified FY 2013 to incorporate specific components applicable to the youth aging out of foster care partnership with the Philadelphia Department of Human Services (DHS)

### **Description/Update**

PHA will continue to utilize MTW authority to expand public housing for special needs and other targeted groups in partnership with non-profit neighborhood groups, universities, state and local government, and other stakeholders. This flexible, services-oriented model allows PHA to leverage PHA and partner resources to provide public housing options and, where appropriate and feasible, related health care, educational, and/or other necessary services to low-income families and individuals. Authorized features of this initiative include, but are not limited to, the following:

- Admissions and continued occupancy requirements for the initiative may vary from standard public housing and will be determined for each project in order to promote seamless integration of the partner's subsidy sources with MTW funds.
- Partnership initiatives must serve households earning 80% of AMI or below. PHA's MTW funds may not be used to subsidize households who are not low-income.
- PHA will leverage its funds with other partner resources in order to avoid duplicative services and payments and to maximize the value of funds invested in the Partnership Initiative.
- Potential models include, but are not limited to, domiciliary care for seniors and people with disabilities; housing options for youth, including those aging out of foster care; and permanent supportive housing.
- Budgets and agreements between PHA and its partners will adjust subsidy to allow for recoupment of PHA's capital investment as fee income where financially feasible, particularly in situations in which the partner's subsidy is intended to cover all or some of the housing costs.
- While each development is expected to have different features, programmatic components may include: preferences for specific target populations, including referrals from partner agencies; program contracts for participants that may include requirements for case management, participation in services, or other requirements; time limits on housing subsidies; modified occupancy standards; availability of stipends; and other components.



In FY 2025, PHA projects that 530 additional public housing units will be developed by PHA development partners at 12 sites. See Table 1 for additional detail on planned developments and units. As noted in the Table 1 narrative, some or all of these developments/units may be converted to Project Based Assistance through the Faircloth to RAD initiative or the RAD transfer of assistance provisions. Due to changes to development financing and construction schedules, the projects listed in Table 1 include some projects that were listed in prior MTW Annual Plans, but which have not yet been completed. The actual number of units that are developed and the development timetable may vary depending on final financing plans, construction schedules, HUD approval timetables and other factors.

**Planned Non-Significant Changes**

No non-significant changes are planned.

**Planned Changes to Metrics/Data Collection**

Benchmarks have been updated to reflect projected FY 2025 housing production under this activity.

**Metrics**

<i>HC #1: Additional Units of Housing Made Available *</i>				
<b>Unit of Measurement</b>	<b>Baseline</b>	<b>Benchmark</b>	<b>Outcome</b>	<b>Benchmark Achieved?</b>
Number of new housing units made available for households at or below 80% AMI as a result of the activity (increase).	0	530		
<i>* The HUD Standard Metrics for this activity will depend on the MTW flexibilities required and the type of service provided at each site. As additional agreements with developers and/or service providers are finalized, further HUD Standard Metrics may be added depending on the terms and necessary flexibilities of the agreements. None of the listed projects for FY 2024 require MTW waivers at present other than the use of MTW funds.</i>				
<i>CE #4: Increase in Resources Leverage – ALL Planned FY 2025 Projects</i>				
<b>Unit of Measurement</b>	<b>Baseline</b>	<b>Benchmark</b>	<b>Outcome</b>	<b>Benchmark Achieved?</b>
Amount of funds leveraged in dollars (increase).	\$0	TBD		

**Planned Significant Changes**

No significant changes are planned.

## **ACTIVITY 2016-1: SECOND CHANCE INITIATIVE**

### **Plan Year Approved, Implemented, Amended**

- Approved FY 2016
- Implemented FY 2016
- Modified FY 2018
- Modified FY 2022

### **Description/Update**

PHA will continue to utilize MTW flexibility to support implementation of the Second Chance Housing Choice Voucher Pilot Program. The policy permits the provision of 10 tenant-based vouchers for active participants in good standing with two partner agencies – the Eastern District Federal Court Supervision to Aid Reentry (STAR) Program and the Mayor’s Office of Reintegration Services (RISE) Program. The STAR Program works in conjunction with Federal Probation and Parole, to offer returning citizens an opportunity to reduce their parole period by one year through participation in the Re-Entry Program. Each participant signs a contract with their parole officer to transition the oversight of their parole to the two federal judges that administer the STAR Program. The STAR Program collaborates with the local RISE Program to provide counseling, education, job training and job placement services. In the 2017 Annual Plan, PHA indicated that placements in public housing units may be offered to Second Chance participants in good standing at PHA’s option.

Housing assistance is available to the participants for a period of up to two years, at which point the objective is for participants to transition off the program to other affordable housing. However, PHA may allow Second Chance participants to transition to the HCV or Public Housing Program to continue their tenancy.

In FY 2024, PHA increased the number of tenant-based vouchers allocated to the STAR and RISE programs to 30 vouchers due to the success of these programs in assisting returning citizens in their transition. In FY 2025, PHA will continue to provide for extensions to the two-year term for the STAR/RISE programs in order to address the continued economic impact of the COVID-19 pandemic. Extensions are granted on a case-by-case basis and evaluated based on the participant’s individual circumstances which have been dictated by such declared emergency.

In FY 2018, PHA entered into a partnership with the Pennsylvania First Judicial Court’s MENTOR Program. This pilot initiative allows 20 qualified returning citizens who are working with the MENTOR Program to move in with existing PHA public housing households, provided that the PHA household is in good standing and is willing to add a MENTOR Program participant to the lease. This will help to re-unite families, prevent homelessness and, hopefully, interrupt the cycle of recidivism. While the pilot allows for return of 20 qualified citizens, enrollment in this program is based on referrals from the MENTOR Program.

## Planned Non-Significant Changes

To date, the MENTOR Program has not received any referrals from the Pennsylvania First Judicial Court. Where the goal of this initiative is to reunite families and prevent homelessness and recidivism, PHA is bound by its policies regarding program denial for certain drug and violent criminal offenses.

Accordingly, PHA will re-evaluate this partnership in FY 2025 to determine its future. Should the MENTOR partnership be discontinued, PHA will work to identify other opportunities to serve this population.

## Planned Changes to Metrics/Data Collection

The benchmarks for HC #5, SS #3, and SS #5 have been updated to reflected anticipated participation in FY 2025.

## Planned Significant Changes

No significant changes are planned.

## Metrics:

<i>HC #5: Increase in Resident Mobility *</i>				
Unit of Measurement	Baseline	Benchmark	Outcome	Benchmark Achieved?
Number of households able to move to a better unit and/or neighborhood of opportunity as a result of the activity (increase).	0	30		
<i>*20 represent the STAR/RISE programs. Mentor program referrals cannot be forecasted.</i>				
<i>SS #3: Increase in Positive Outcomes in Employment Status *</i>				
Unit of Measurement	Baseline	Benchmark	Outcome	Benchmark Achieved?
Employed Full-Time*	10 participants	18		
	100% of participants	60%		
Enrolled in a Job Training Program	0 participants	6		
	0% of participants	20%		
Enrolled in an Education Program	0 participants	6		
	0% of participants	20%		
<i>*Represents participants in the STAR/RISE programs only. All participants in the STAR/RISE programs are required to be employed and maintain employment as a condition of participation; however, in the event they lose employment, they will be required to either obtain a new job or enroll in an educational or job training program as a condition of participation.</i>				
<i>SS #5: Households Assisted by Services that Increase Self-Sufficiency</i>				
Unit of Measurement	Baseline	Benchmark	Outcome	Benchmark Achieved?

Number of households receiving services aimed to increase self-sufficiency (increase).	0	30		
<b><i>SS #8: Households Transitioned to Self Sufficiency *</i></b>				
<b>Unit of Measurement</b>	<b>Baseline</b>	<b>Benchmark</b>	<b>Outcome</b>	<b>Benchmark Achieved?</b>
Number of households transitioned to self-sufficiency (increase).	0	2		
<i>*For this program purpose, PHA defines "self-sufficiency" as successfully completing the program and transitioning to other affordable housing. Represents STAR/RISE participants only.</i>				

## ACTIVITY 2019-01: OPENING DOORS TO AFFORDABLE HOMEOWNERSHIP

### Plan Year Approved, Implemented, Amended

- Approved FY 2019
- Implemented in FY 2019

### Description/Update

PHA will continue to utilize MTW funding and programmatic flexibility to expand first-time affordable homeownership initiatives to increase housing choice and the number of first time, low-income homebuyers. The program builds on the existing framework and consolidates PHA's HUD-approved 5h Homeownership Program, HCV Homeownership Program, other new development homeownership initiatives and homeownership readiness and counseling support under the management of PHA's Homeownership Department. Further, this activity expands PHA's existing programs to incorporate new types of assistance including lease-purchase and down payment assistance options.

In FY 2025, it is anticipated that 20 residents will purchase a home through the Public Housing mobility program, 10 residents will purchase their scattered site units under the 5h program, and 30 current voucher holders will utilize voucher assistance to purchase homes and then receive monthly Housing Assistance Payments to support housing costs for up to a fifteen (15) or thirty (30) year period. To date, PHA has assisted over 1,000 residents to purchase their first homes. PHA will continue to work with residents to complete homeownership-counseling courses in partnership with HUD-approved housing counseling agencies.

The MTW Opening Doors to Affordable Homeownership Program (ODAHP) consolidates, streamlines and enhances these existing initiatives while modifying eligibility and post-purchase support criteria and adding new financing support mechanisms. Key features of the new program include:

#### *Program Components*

ODAHP participants work with PHA's Homeownership Department to review their financial status, credit standing and household goals. Participants are required to meet all eligibility requirements, including successful completion of approved homeownership counseling and financial literacy courses. Financing options available to program participants include:

- *Monthly voucher assistance:* Households may receive monthly Housing Assistance Payments assistance for up to 15 or 30 years. Generally, this assistance will cover the difference between up to 28% of adjusted household income and the projected monthly homeownership costs, subject to a cap that is equal to PHA's voucher payment standard. PHA's rent simplification policies will be utilized to calculate household adjusted income and tenant monthly payments. Households will be recertified on a biennial basis per PHA's existing policy. Monthly voucher assistance may be used for private market units as well as for PHA scattered site units following sale. However, PHA will record a soft second

mortgage on the title with a 15 or 30-year period, which is related to the voucher assistance term. In the event of a default, PHA will receive notification and attempt to work with the household to develop a financial workout plan to avoid foreclosure.

- *Down payment assistance:* In lieu of receiving monthly voucher assistance, ODAHP participants will be eligible for one-time down payment assistance up to a maximum of \$15,000 per household. Participants receiving down payment assistance will not be recertified. However, PHA will record a soft second mortgage on the title with a 20-year recapture period. In the event of a default, PHA will receive notification and attempt to work with the household to develop a financial workout plan to avoid foreclosure. If the default is not cured, PHA will recoup the down payment assistance amount, which will decrease 5% annually over the 20-year term.
- *Soft second mortgage option:* Up to a maximum of \$50,000 per household may be provided as a soft second mortgage, provided that the household is not receiving other PHA homeownership assistance. Participants receiving this assistance will not be recertified. However, PHA will record a soft second mortgage on the title with a 20-year recapture period. In the event of a default, PHA will receive notification and attempt to work with the household to develop a financial workout plan to avoid foreclosure. If the default is not cured, PHA will recoup the soft second mortgage amount, which will decrease 5% annually over the 20-year term.
- *Lease to purchase option:* PHA may implement lease to purchase options that can be implemented in private market rentals and scattered sites that are still part of PHA's public housing inventory. A portion of the tenant rent will be escrowed during the lease to purchase period and then applied to the down payment at the time of purchase. Lease to purchase participants will be recertified per PHA's existing policy.
- *Rehabilitation of Scattered Sites Units* – Leveraging the Federal Housing Administration's 203(k) Rehabilitation program, PHA may offer down payment and soft second mortgage assistance to PH residents and HCV participants who purchase and rehabilitate select scattered site units. With a Section 203(k) insured loan, PH residents and HCV participants will be able to finance the rehabilitation of the unit. PHA will qualify and connect residents with MBE/WBE contractors as well as resident-owned contracting companies to facilitate the rehabilitation. During the period of rehabilitation, HCV and PH participants will continue to receive assistance in their existing (non-homeownership) PH or HCV units until rehabilitation work is complete and the homeownership unit is ready for move-in.

As with the current 5h Program, all scattered site units are eligible for sale to ODAHP participants without requiring additional HUD disposition approval.

For the down payment assistance and soft second mortgage programs, PHA has established reasonable maximum limits of \$15,000 and \$50,000. These amounts were determined based on PHA's internal assessment of the level of assistance needed to ensure successful first time homeownership among current program participants given current Philadelphia housing market conditions. Note, however, that PHA will authorize only the minimum amount needed to close the

affordability gap based on individual household circumstances. PHA will calculate the maximum mortgage payment allowed at 35% of adjusted monthly income, and total housing expenses at 38% of adjusted monthly income. The amount of down payment or soft second assistance to be provided by PHA will be calculated by PHA's Homeownership Opportunities Department staff based on a complete review of household finances. As part of this review, PHA staff will work to maximize household eligibility for any other non-PHA down-payment and/or closing cost assistance programs.

In FY 2025, PHA will continue to partner with JumpStart Philly to renovate vacant and distressed scattered site units. To support equitable development efforts in Philadelphia, JumpStart Philly provides local aspiring developers with training, mentoring and financial support to renovate these scattered site units. Once complete, newly renovated units are sold to households who are at or below 80% AMI. In FY 2025, PHA anticipates completing renovations on the second cohort of homes, which consists of 20 scattered sites units.

PHA will also actively participate in the "Turn the Key" program, which is part of the City's Neighborhood Preservation Initiative to build more than 1,000 new, energy-efficient, three-bedroom homes on publicly owned land. Residents that are part of PHA's homeownership pipeline will be encouraged to enroll in the program so that they can compete for Turn the Key units. PHA residents will receive first preference for any homeownership units that are built on land which PHA transferred to the City Land Bank and will be eligible for PHA grants up to \$50,000 and City grants up to \$25,000.

PHA budgets approximately \$1.5 million in MTW funds yearly to support the program. The number of households served will vary, depending on the mix of financing options utilized by participants. If demand exceeds available budget, PHA will establish a wait list based on date and time of application.

In FY 2024, PHA will continue to review and assess the feasibility of implementing the Lease to Purchase flexibility pending the availability of potential LIHTC homeownership units.

### **Planned Non-Significant Changes**

No non-significant changes are planned.

### **Planned Changes to Metrics/Data Collection**

No changes to metrics or data collection methods are planned.

### **Planned Significant Changes**

No significant changes are planned.

### **Metrics:**

*HC #6: Increase in Homeownership Opportunities*

Unit of Measurement	Baseline	Benchmark	Outcome*	Benchmark Achieved?
Number of households that purchased a home as a result of this activity (increase).	0	60		

*\* Includes HCV participant and PH residents who were able to purchase a home through one or more of the assistance programs under this activity.*

***HC #5: Increase in Resident Mobility***

Unit of Measurement	Baseline	Benchmark	Outcome	Benchmark Achieved?
Number of households able to move to a better unit and/or neighborhood of opportunity as a result of the activity (increase).	0	60		

*\* Includes HCV participant and PH residents who were able to purchase a home through one or more of the assistance programs under this activity.*



## **ACTIVITY 2019-2: SHARSWOOD YOUTH & FAMILY ENRICHMENT SERVICES**

### **Plan Year Approved, Implemented, Amended**

- Approved FY 2019
- Implemented in FY 2019

### **Description/Update**

PHA will continue to utilize MTW funding flexibility to support after school programs designed to help improve educational outcomes and high school graduation rates for PHA youth and other low-income youth living in the Sharswood/Blumberg neighborhood of Philadelphia. This activity also provides partial funding for case management for youth and their families to help overcome barriers to educational success and to access community resources to address family supportive service needs.

As part of the comprehensive neighborhood transformation strategy for the former Blumberg public housing development and the surrounding Sharswood community, PHA provides \$500 per student per year in MTW funds to support after school, extracurricular, and enrichment programs as well as case management services for youth in grades 9-12 in coordination with a neighborhood school established in September 2017 serving youth in grades 9-12, which is operated by Big Picture Schools Philadelphia (BPSP) and located in the Vaux Community Building. BPSP works to engage students in learning and internship opportunities to encourage career exploration and progression to higher education.

The Vaux Community Building, a key part of the Choice Neighborhood Transformation Plan, serves as a focal point and anchor for the revitalized community, with on-site facilities for educational, health care and other supportive services. In FY 2019, PHA was designated by HUD as an EnVision Center. The new EnVision Center is located in the Vaux Community Building and includes services such as health and wellness, job training, high school education and after-school programs. The plan to establish a neighborhood school and to improve educational outcomes is an integral component of the comprehensive Choice Neighborhoods Transformation Plan for Blumberg-Sharswood that was accepted by the US Department of Housing and Urban Development (HUD) in March 2016.

This MTW activity provides partial funding of BPSP's after school programs including homework assistance, sports activities, robotics, music production, computer refurbishing and other education-related activities. Partial funding is also provided for case management support to youth and their families through BPSP's Resilience Specialist. The Resilience Specialist provides one-on-one and group counseling to students and their families, with the goal of identifying and removing barriers to educational success and family stability.

PHA shares BPSP's goal of helping PHA and other low-income youth to exceed citywide educational metrics, and to graduate and move onto higher education and meaningful careers. While the primary beneficiaries of the services provided by BPSP are members of PHA resident

households, including residents of public housing and the Housing Choice Voucher (HCV) program, other low-income neighborhood youth are also served. In FY 2025, PHA anticipates that the number of youth served will be 300, serving grades 9 to 12 with approximately 80 youth per grade.

**Planned Non-Significant Changes**

No non-significant changes are planned.

**Planned Changes to Metrics/Data Collection**

The benchmark for SS #5 has been adjusted to reflect anticipated enrollment at BPHS.

**Planned Significant Changes**

No significant changes are planned.

**Metrics:**

<i>SS #5: Households Assisted by Services that Increase Self-Sufficiency</i>				
<b>Unit of Measurement</b>	<b>Baseline</b>	<b>Benchmark</b>	<b>Outcome*</b>	<b>Benchmark Achieved?</b>
Number of households receiving services aimed to increase self-sufficiency (increase).	0	300		
<i>* After-school programming and case management services are made available to both PHA residents and youth from the surrounding Sharswood/Blumberg neighborhood.</i>				

## ACTIVITY 2020-1: LOCAL FAMILY SELF-SUFFICIENCY PROGRAM FLEXIBILITY

### Plan Year Approved, Implemented, Amended

- Approved FY 2020
- Implemented in FY 2020
- Modified in FY 2021
- Modified in FY 2024

### Description/Update

PHA will continue to implement a revised Family Self-Sufficiency (FSS) model, the PHA Advantage FSS program. In FY 2024, PHA received approval for this revised FSS program model which incorporates important changes to how participating families earn escrow, in order to encourage broader participation in FSS and incentivize educational goals and greater engagement in case management. This revised model will include the following program components:

### Revised Escrow Model

In order to encourage families of all income levels to participate in the FSS program, PHA will establish an escrow model in which the monthly escrow amount is determined by the family's annual earned income, rather than the change in their Total Tenant Payment (TTP). As shown in the table below, the family will receive escrow according to income tiers; the family must earn at least \$3,500 in order to begin escrowing savings.

Annual Earned Income		Monthly Escrow Amount
\$0	\$3,499	\$0
\$3,500	\$6,499	\$50
\$6,500	\$9,499	\$75
\$9,500	\$12,499	\$100
\$12,500	\$15,499	\$125
\$15,500	\$18,499	\$150
\$18,500	\$21,499	\$175
\$21,500	\$24,499	\$200
\$24,500	\$27,499	\$225
\$27,500	\$30,499	\$250
\$30,500	\$33,499	\$275
\$33,500	\$36,499	\$300
\$36,500	\$39,499	\$325
\$39,500	\$42,499	\$350
\$42,500	\$45,499	\$375

Annual Earned Income		Monthly Escrow Amount
\$45,500	\$48,499	\$400
\$48,500	\$51,499	\$425
\$51,500	\$54,499	\$450
\$54,500	\$57,499	\$475
\$57,500	\$60,499	\$500
\$60,500	\$63,499	\$525
\$63,500	\$66,499	\$550
\$66,500	\$69,499	\$575
\$69,500	\$72,499	\$600
\$72,500	\$75,499	\$625
\$75,500	\$78,499	\$650
\$78,500	and up	\$675

If the family’s earned income decreases below \$3,500 during their participation, they will no longer receive escrow. However, if the family’s earned income later increases and meets or exceeds \$3,500, they will again receive escrow.

PHA may make modifications to factors in the revised escrow model such as earned income bands and escrow amount in future fiscal years in order to meet FSS program objectives.

**Incentives**

PHA will provide incentives for participants who meet interim goals in order to encourage continued participation in the FSS program and commitment to ITSP goals. Incentives payments will be made with the final escrow disbursement; however interim incentives may be paid at the time the goal is achieved if and when the family provides justification of the need for the disbursement to support one of their FSS goals.

- \$150 for completion of a GED or receipt of a high school diploma
- \$150 for completion of a job training or skills development program, approved by PHA or their designated FSS contractor
- \$250 for obtaining the skilled trade or job-specific certification, such as required for pharmacy assistants or construction trades and approved by PHA or their designated FSS contractor
- \$250 for an Associates Degrees (one-time limit per person)
- \$500 for completion of a bachelor’s or master’s degree (one-time limit per person).

In addition to the interim incentives listed above, PHA will also provide an incentive of up to \$2,000 to recent program graduates who purchase a home within two (2) years of completing the PHA Advantage FSS program. To qualify for this homeownership incentive, the graduate must complete a homeownership course and/or counseling approved by PHA. This incentive may be used for down payment and/or post-purchase expenses; PHA will provide this incentive to qualifying graduates in addition to their final escrow disbursement. Accordingly, PHA will not count the homeownership incentive against the cap on total escrow.

PHA will also establish an incentive payment of \$5,000 for FSS graduates that choose to terminate their assistance in the Public Housing or HCV program within two (2) years of completing the FSS Program.

PHA will use FSS escrow forfeitures to fund the incentives described above, including interim incentives for current FSS participants as well as self-sufficiency and homeownership incentives for FSS graduates. PHA will continue to comply with the regulatory requirements for monthly reporting of FSS escrow forfeitures on Form HUD-52681-B.

### **Contract Term**

Using its MTW flexibility, PHA will initiate the five-year term at the execution (effective date) of the CoP. The change in contract term is necessary to conform with other proposed changes which will allow participants to escrow upon execution of their CoP, rather than after their first recertification of income.

### **Transition**

PHA will provide families who enrolled in the FSS program before FY 2024 with the opportunity to benefit from the proposed changes above. PHA will notify existing families of the program changes and offer the opportunity to sign a modified Contract of Participation (CoP), which includes the program components listed above, or to continue with their existing CoP. The revised escrow model and interim incentives described above will not be retroactive for FSS families who enrolled before FY 2024 and who opt to sign a modified CoP.

In FY 2025, PHA anticipates that up to 60 new families will enroll, resulting in a total enrollment of approximately 600 families into the MTW FSS Program.

### **Planned Non-Significant Changes**

Under this MTW activity, PHA previously received approval to eliminate the regulatory requirement for participants to have an interim or regular recertification within 120 days of enrollment and to redefine the employment obligation for FSS households whose head is elderly or disabled in order to allow another adult family member to fulfill this program obligation.

However, under the FSS Final Rule effective June 16, 2022, HUD adopted these policies under the regulations. Accordingly, PHA has removed discussion of these policies from the activity description as MTW waivers are no longer required.

### **Planned Changes to Metrics/Data Collection**

Benchmarks have been updated to reflect anticipated enrollment and graduations in FY 2025.

### **Planned Significant Changes**

No significant changes are planned.

**Metrics:**

<i>SS #1: Increase in Household Income</i>				
Unit of Measurement	Baseline	Benchmark	Outcome	Benchmark Achieved?
Average earned income of households affected by this policy in dollars (increase).	HCV: \$21,099 PH: \$27,049	HCV: \$23,499 PH: \$29,449		
<i>SS #2: Increase in Household Savings*</i>				
Unit of Measurement	Baseline	Benchmark	Outcome	Benchmark Achieved?
Average amount of savings/escrow of households affected by this policy	\$0	\$990		
<i>SS #3: Increase in Positive Outcomes in Employment Status</i>				
Unit of Measurement	Baseline	Benchmark	Outcome	Benchmark Achieved?
Unemployed	108 (72%)	372 (62%)		
Employed	42 (28%)	228 (38%)		
Enrolled in Education	0	36 (6%)		
Enrolled in Job Training	0	78 (13%)		
<i>SS #4: Households Removed from Temporary Assistance for Needy Families (TANF)</i>				
Unit of Measurement	Baseline	Benchmark	Outcome	Benchmark Achieved?
Number of households receiving TANF assistance (decrease)	17 (11.6%)	70 (11.6%)		
<i>SS #5: Households Assisted by Services that Increase Self-Sufficiency</i>				
Unit of Measurement	Baseline	Benchmark	Outcome	Benchmark Achieved?
Number of households receiving services aimed to increase self-sufficiency	0	600		
<i>SS #8: Households Transitioned to Self-Sufficiency</i>				
Unit of Measurement	Baseline	Benchmark	Outcome	Benchmark Achieved?
Number of households transitioned to self-sufficiency (increase).	0	60		

## **ACTIVITY 2020-2: SPONSOR-BASED SHARED HOUSING PILOT**

### **Plan Year Approved, Implemented, Amended**

- Approved FY 2020
- Implemented in FY 2020

### **Description/Update**

Under this activity, PHA will continue to implement a new pilot program to expand housing options for homeless individuals and other hard to serve special populations, which builds on and enhances the ongoing collaboration between the City and PHA to reduce homelessness through the “Blueprint to End Homelessness” initiative.

The pilot program initially involved a shared housing model which included twenty-five (25) units in partnership with the City. PHA subsequently expanded the pilot program with the City to include an additional ten (10) units and entered into a new partnership with the Community College of Philadelphia (CCP) to serve up to sixteen (16) at-risk, low-income students, providing housing opportunities in scattered site units located within walking distance of CCP. Based on an evaluation of the program’s effectiveness in reducing homelessness and providing stable housing for participants, PHA may elect to further expand the program and the number of units. The elements of the pilot program include:

- Utilizing grant funding provided by the City to leverage MTW funds, PHA will rehabilitate existing vacant and uninhabitable scattered site public housing units. Units will generally be large-bedroom sizes with 3+ bedrooms per unit. No liens will be placed on the properties.
- PHA will enter into a master lease for one or more of the rehabilitated units with the City and/or qualified local, non-profit provider(s) that serves formerly homeless individuals and/or other hard to serve populations, i.e. youth aging out of foster care, chronically homeless, victims of domestic violence, etc.
- PHA does not intend to mix different target populations within the same unit. Supportive services will be offered directly and/or through referrals based on the needs and priorities of the resident population served, which may include case management, behavioral health services, preventive health care, adult education, employment and training, and/or other services.
- Under the terms of the master lease, the City and/or designated provider(s) (“Sponsor Agency”) will pay a flat rent to PHA. PHA will not collect or receive rents from individual tenants. The Sponsor Agency(s) will be allowed to sublease individual rooms within the unit to eligible, low-income individuals. The Sponsor Agency(s) will provide a shared housing model and supportive services to program participants and will screen and determine eligibility of participants; maintain a waiting list if needed; implement a rent

policy by which participants will pay no more than 30% of income for rent; enter into sublease agreements with participants; collect rents; and develop and enforce house rules. PHA does not anticipate that on-site staffing will be required.

- Participants in this pilot program will not be considered public housing residents and will not have the responsibilities and rights associated with PHA public housing resident households. PHA will request HUD approval to classify the units covered under this pilot program as “MTW Neighborhood Services” units in accordance with PIH 2011-7. PHA will then report on households served through the MTW 50058 form. PHA’s understanding is that each occupied unit will count as one household for MTW purposes, irrespective of the number of individuals sharing the unit.
- Participants will not be subject to PHA’s Admissions and Continued Occupancy Policies including, but not limited to, those related to Eligibility Determination, Continued Occupancy, Transfers, Informal Hearings or Grievance Hearings. Participants will not be subject to public housing Community Service requirements. However, participants will be subject to admissions and continued occupancy policies established by the City or Sponsor Agency with whom PHA has entered a master lease agreement.
- Lease enforcement (up to and including evictions), house rules enforcement, rent collection and other property management activities will generally be the responsibility of the City or Sponsor Agency.
- PHA will ensure that all units meet UPCS standards at initial inspection. PHA’s role will be to prepare the unit for initial occupancy and perform routine and emergency maintenance services.
- The City and/or Sponsor Agency(s) will provide PHA with quarterly reports that provide basic data on program participants including household income, dates of occupancy, supportive services provided, outcomes achieved and other required information.

Based on negotiations with the City and/or Sponsor Agency, PHA may elect to adopt an expanded role and assume responsibilities in addition to those that are described above.

In FY 2025, PHA will include 41 units in the pilot program, including 35 units with the City and six (6) units with CCP. To support the stability and success of students in completing their CCP degree, PHA has partnered with the Drueding Center, a local non-profit with experience supporting families who are homeless or at-risk of homelessness, to provide case management and other services to CCP students residing in the partnership units.

### **Planned Non-Significant Changes**

No non-significant changes are planned.

### **Planned Changes to Metrics/Data Collection**



No changes to metrics or data collection methods are planned.

**Planned Significant Changes**

No significant changes are planned.

**Metrics**

<i>HC #1: Additional Units of Housing Made Available*</i>				
<b>Unit of Measurement</b>	<b>Baseline</b>	<b>Benchmark</b>	<b>Outcome</b>	<b>Benchmark Achieved?</b>
Number of new housing units made available for households at or below 80% AMI as a result of the activity (increase).	0	41		
<i>HC #7: Households Assisted by Services that Increase Housing Choice</i>				
<b>Unit of Measurement</b>	<b>Baseline</b>	<b>Benchmark</b>	<b>Outcome</b>	<b>Benchmark Achieved?</b>
Number of households receiving services aimed to increase housing choice (increase).	0	41		

## ACTIVITY 2021-1: LIMITED PILOT - MTW CONTINUED OCCUPANCY POLICY

### Plan Year Approved, Implemented, Amended

- Approved FY 2021
- Implementation Planned for FY 2024

### Description/Update

In FY 2021, PHA received HUD approval to implement a pilot program to require work-able adults residing in select PHA developments to work or participate in an education or job training program. Recognizing the health and financial impact of the COVID-19 pandemic on low-income families, PHA paused plans to implement the pilot program. PHA resumed planning for the pilot program in FY 2024 and anticipates implementation will be complete in FY 2025, with ample services and hardship protections to ensure that families have the capacity and support to comply with the new requirements.

This pilot program will not apply to current PHA residents or HCV participants. To support and provide incentives for employment and self-sufficiency, PHA will establish an MTW continued occupancy policy applicable to new residents at a limited number of target developments and units. The policy will require all non-disabled adults aged 18-54 in the household to complete at least 20 hours per week of employment – or participate in an approved education or job training program - as a condition of continued occupancy. Elderly and disabled adults, household members who become elderly or disabled and household members who are caretakers of elderly/disabled family members will be exempt from the continued occupancy requirement. To support residents in achieving compliance, households will be referred and provided with supportive services, as needed, to PHA's new Workforce Center, where they will be able to work with a PHA Navigator to identify and secure employment, training and supportive service placements and referrals to PHA partner agencies.

The policies for the pilot program will apply only to households that are *newly admitted or transferred* to: 1) Public Housing scattered site units; 2) PHA owned or controlled non-RAD PBV developments; and 3) Turnover units, and units available at initial occupancy for which there are no public housing conversion households with a right to return, in PHA-owned or controlled PBV RAD developments. Households who have a right to return to a RAD development will continue to be offered units before any new admission and will not be subject to the continued occupancy work requirement.

In tandem with the pilot program, PHA has established an admissions and transfer preference applicable only to the above-listed target units and development. The admissions and transfer preference, which does not require MTW waivers from HUD, will be assigned to eligible applicant households where at least one adult is working 20+ hour per week or participating in an education or job training program. Eligible elderly (55+) and disabled applicants will also be assigned this preference.

A household member who has a short-term medical issue or disability, or who is responsible for the care of a child under age six and is unable to secure appropriate childcare, which prevents the member from fulfilling the work (or education or job training program) requirement will be allowed to request a temporary hardship exemption subject to third party verification of the hardship.

PHA plans to review the results of the pilot program before making any decisions regarding expanding the policy to additional sites or units. PHA will provide information on any proposed changes to the policy in future MTW Annual Plans.

Upon implementation of this pilot program in FY 2025, families admitted or transferring to impacted developments will be informed of the continued occupancy work requirement and referred to PHA’s Resident Programs and Partnerships (RPP) division for an orientation to learn more about the programs and services offered by PHA and its partners. RPP will meet with the family to review their needs and challenges, and to identify strategies to help ensure that all non-exempt family members are able to comply with the continued occupancy requirement. Non-exempt family members who do not meet the requirement at lease-up will be required to work with RPP to enter into an action plan for the resident to come into compliance within 180 days.

**Planned Non-Significant Changes**

No significant changes are planned.

**Planned Changes to Metrics/Data Collection**

No changes to metrics or data collection methods are planned.

**Planned Significant Changes**

No significant changes are planned.

**Metrics**

<i>SS #1: Increase in Household Income *</i>				
Unit of Measurement	Baseline	Benchmark	Outcome	Benchmark Achieved?
Average earned income of households affected by this policy in dollars (increase).	\$27,399 (HCV) \$30,953 (PH)	\$28,769 (HCV) \$32,501 (PH)		
* Includes non-elderly, non-disabled households only residing at developments subject to the work requirement. ** Baseline derived from PHA-wide average.				
<i>SS #3: Increase in Positive Outcomes in Employment Status *</i>				
Unit of Measurement	Baseline**	Benchmark	Outcome	Benchmark Achieved?

Increase in Positive Outcomes in Employment Status – Employed (increase).	48% (HCV) 48% (PH)	50%		
Increase in Positive Outcomes in Employment Status – Unemployed (decrease).	52% (HCV) 52% (PH)	50%		
Enrolled in Education	8%	9%		

*\* Includes non-elderly, non-disabled households only residing at developments subject to the work requirement.*

*\*\* Baseline for employment derived from PHA-wide average; baseline for enrollment in education based on FSS participants*

## ACTIVITY 2022-1: EMERGENCY WAIVERS

### Plan Year Approved, Implemented, Amended

- Approved FY 2022
- Implemented in FY 2022

### Description/Update

PHA will use MTW flexibility to establish emergency waivers during economic and health related emergencies and natural disasters as declared by the Mayor or his/her designee. This activity allows PHA to waive and/or adopt alternative requirements should they be needed in order to relieve burdens on all stakeholders, including low-income families participating in PHA's Public Housing and HCV programs.

1. **Delayed Reexaminations:** PHA may waive the requirement to conduct a reexamination of family income and composition at least annually. Where reexaminations have been delayed, PHA will complete the reexamination no later than the anniversary month of the following year. The next reexamination will be scheduled on the same anniversary month using the applicable reexam frequency for the family. For example, if a biennial reexam was due on April 2022, PHA would complete the reexam by April 2023. The next scheduled biennial reexam would take place in April 2025. This waiver applies to the PH and HCV programs.
2. **Verification of Income:** PHA may waive the requirements of the verification hierarchy and continue to use Enterprise Income Verification (EIV) to confirm tenant income at both interim and regular recertifications, unless specifically waived by HUD. This waiver applies to the PH and HCV programs.
3. **Increase in Payment Standard:** PHA may waive the requirement to apply the increased payment standard back to the regular effective date for delayed regular reexaminations. Instead, during periods of declared emergencies, PHA will apply the increased payment standard at the next interim reexamination after the effective date of the increased payment standard. If PHA completes a reexam late, PHA will apply the payment standard in effect on the effective date of the delayed regular reexamination. This waiver applies to the HCV program.
4. **Delayed Regular HQS Inspections:** PHA may waive the requirement for completion of regular HQS inspections at least biennially. Where a regular HQS inspection has been delayed, PHA will complete the HQS inspection no later than the anniversary month of the following year. The next HQS inspection will be scheduled on the same anniversary month using the applicable inspection frequency for the unit. For example, if an HQS inspection was due on July 2020, PHA would complete the inspection by July 2021. The next scheduled annual HQS inspection would take place in July 2022. PHA will continue to request a self-certification from the owner that no life threatening conditions exist in the

unit. Additionally, PHA will continue to conduct complaint inspections. This waiver applies to the HCV program.

5. **Interim HQS Inspections:** PHA may waive the requirement to conduct re-inspections to confirm repair; however, PHA will require that the owner self-certify and provide documentation that a life-threatening deficiency has been corrected within 24 hours of notification and that a non-life-threatening deficiency has been corrected within 30 days of PHA notification. This waiver applies to the HCV program.
6. **HQS QC Inspections:** PHA may waive the requirement to conduct HQS quality control inspections and instead will suspend HQS quality control inspections until the emergency waiver has been lifted. This waiver applies to the HCV program.
7. **Homeownership HQS:** PHA may waive the requirement for the initial HQS inspection for homeownership units; however, an independent professional inspection will still be required. This waiver applies to the HCV Homeownership Program.
8. **Delayed PH Annual Self-Inspection:** PHA may waive the requirement to complete annual self-inspections of PH units. Where self-inspections are delayed, PHA will continue to respond to and address serious conditions that could jeopardize life or property. Additionally, if self-inspections are delayed, PHA will resume self-inspections once the waiver is lifted beginning with the units which were inspected on the oldest date. PHA has not yet implemented the waiver and continues to perform required self-inspections; however, PHA will reserve the right to apply this waiver in the upcoming fiscal year. This waiver applies to the PH program.
9. **FSS Contract of Participation:** PHA may waive the requirement regarding the maximum extension of an FSS Contract of Participation (COP). During periods of declared emergency, PHA may extend a family's COP, using the declared emergency as good cause of the need for extension. For households who were already in the two year extension period when the emergency was declared, PHA may extend their COP beyond the two year extension threshold. This waiver applies to the PH and HCV FSS program.

PHA will report on those emergency waivers implemented in the FY 2025 MTW Report in the event of a natural disaster, economic, or health related emergency.

### **Planned Non-Significant Changes**

No non-significant changes are planned.

### **Planned Changes to Metrics/Data Collection**

No changes to metrics or data collection methods are planned.

### **Planned Significant Changes**

No significant changes are planned.

**Metrics:**

<i>CE #2: Staff Time Savings</i>				
<b>Unit of Measurement</b>	<b>Baseline*</b>	<b>Benchmark*</b>	<b>Outcome</b>	<b>Benchmark Achieved?</b>
Total time to complete the task in staff hours (decrease).	22,761 Hours	11,381 Hours		

*\*\*The baseline reflects the time expended on all PH and HCV regular reexaminations for a one year period. The benchmark reflects the time expended for one half the number of PH and HCV regular reexaminations in a one year period.*

## **B. Activities Not Yet Implemented**

### **ACTIVITY 2014-1: FLEXIBLE SUBSIDY INITIATIVE**

#### **Description/Update**

The Flexible Subsidy Initiative provides PHA with the flexibility, subject to HUD approval, to establish operating subsidy levels for newly constructed public housing units, which blend MTW funds (HAP and Operating Fund). This activity was approved by HUD in FY 2014. PHA has not utilized this flexibility to date; however, it may be utilized, subject to HUD approval, in future transactions.

#### **Timeline for Implementation**

PHA will implement this activity if and when PHA needs MTW flexibility to supplement the current public housing operating subsidy levels, subject to prior HUD approval.

#### **Explanation of Non-Significant Changes Since Approval**

No changes have been made since approval.



**C. Activities on Hold**

Not applicable.

## D. Closed Out Activities

The following table summarizes previously approved MTW activities that PHA has completed, discontinued, or determined that the activity no longer requires MTW authority to implement.

Activity	Plan Year	Close Out Year	Reason for Close Out
Assisted Living	FY 2009	FY 2011	PHA discontinued this activity prior to its implementation based on a determination that sufficient funding was not available from state, federal and other required sources.
Home Care Services	FY 2009	FY 2011	PHA discontinued this activity prior to its implementation based on a determination that services can be delivered more efficiently through third-party partners.
Scattered Site Income Tiering	FY 2011	FY 2011	PHA discontinued this activity prior to its implementation based on decisions made as part of the scattered site asset repositioning initiative including disposition and auction of vacant and obsolete properties.
HCV Time Limit	FY 2004	FY 2012	PHA discontinued this activity due to economic conditions, which limited the availability of jobs for residents.
HCV HQS Enforcement	FY 2004	FY 2012	PHA discontinued this policy based on a decision to establish uniform HQS enforcement policies for both MTW and Non-MTW vouchers.
Public Housing Service Order Policy	FY 2004	FY 2012	PHA discontinued this policy after discussions with the HUD Field Office concerning the need to expedite service order response times.
Tenant Responsibility Training	FY 2004	FY 2013	PHA determined that this activity does not require MTW flexibility to implement.
Blueprint	FY 2004	FY 2013	PHA continues to implement the Blueprint Program; however, a determination was made that the activity does not require MTW flexibility.
Transitional Housing Facilities	FY 2007	FY 2013	PHA determined that comparable activities are authorized under Partnership Initiative.
LIFE Program	FY 2007	FY 2013	PHA determined that this activity does not require MTW programmatic waivers or funding.
Community Service Policy	FY 2011	FY 2013	PHA determined that this activity does not require MTW flexibility.
Expanding Use of LIHTC	FY 2011	FY 2013	PHA determined that the proposed activities were covered under Partnership and Unit-Based Leasing/Development Initiatives.
Family Economic Development Action Plan/Tenant Responsibility Training	FY 2004	FY 2014	PHA discontinued this activity along with discontinuation of HCV time limits, as they were interrelated activities. No additional statutory exceptions outside of the current MTW flexibilities were considered.
Comprehensive Resident Self Sufficiency Services	FY 2005	FY 2014	PHA continues to provide comprehensive resident self-sufficiency services utilizing MTW funds. However, MTW programmatic waivers are not required. These activities are now referenced in

<b>Activity</b>	<b>Plan Year</b>	<b>Close Out Year</b>	<b>Reason for Close Out</b>
			Chapter V under the Single Fund Flexibility section.
90 Day Voucher Reissuance Policy	FY 2005	FY 2014	PHA discontinued this policy based on an assessment that it would not contribute to PHA's utilization goals.
Accessible Unit Retrofitting and Development	FY 2010	FY 2014	PHA has completed the accessible unit retrofitting under Attachment E of the MTW Agreement. PHA will continue to develop accessible units as part of its revitalization programs; however, this activity does not require specific MTW waivers
Moving to Work Family Agreement Addendum	FY 2004	FY 2016	PHA elected not to utilize this Agreement and instead provides a Family Responsibilities form to each household at each regular recertification.
\$20 Minimum Threshold for Utility Allowance Reimbursements	FY 2009	FY 2016	PHA elected not to establish a minimum threshold of \$20 for payment of utility allowance payments.
Adult Day Care	FY 2011	FY 2017	PHA transitioned the program to a qualified third party provider and does not provide MTW funding or utilize MTW waivers to support the activity.

## V. PLANNED APPLICATION OF MTW FUNDS

### A. Planned Application of MTW Funds

Tables 9 and 10 below provide estimates of PHA’s MTW sources and uses for FY 2025, which begins April 1, 2024 and ends March 31, 2025. As PHA’s funding levels for future periods are unknown at the present time, these tables provide preliminary projections and are subject to change based on the actual level of funding provided to PHA. The tables follow HUD’s Financial Data Schedule (FDS) format and do not include information on Non-MTW funding sources or uses.

*i. Estimated Sources of MTW Funds*

**Table 9: Estimated Sources of MTW Funding for FY 2025**

**i.**

<b>FDS Line Item</b>	<b>FDS Line Item Name</b>	<b>Dollar Amount</b>
70500 (70300+70400)	Total Tenant Revenue	\$30,847,662
70600	HUD PHA Operating Grants*	\$491,123,241
70610	Capital Grants	\$55,976,494
70700 (70710+70720+70730+70740+70750)	Total Fee Revenue	0
71100+72000	Interest Income	\$383,878
71600	Gain or Loss on Sale of Capital Assets	0
71200+71300+71310+71400+71500	Other Income	\$8,500,000
<b>70000</b>	<b>Total Revenue</b>	<b>\$586,831,275</b>

\* This line item includes projected Public Housing Operating Fund and HAP revenue. Of the total amount listed, the Public Housing Operating Fund revenue is estimated at \$180,763,042, HCV HAP revenue is estimated at \$290,206,856, Mainstream estimated at \$3,908,684, Foster to Youth Independence (FYI) at \$723,024 and \$14,503,109 for RAD Subsidies.

*ii. Estimated Application of MTW Funds*

**Table 10: Estimated Application of MTW Funding for FY 2025**

<b>FDS Line Item</b>	<b>FDS Line Item Name</b>	<b>Dollar Amount</b>
91000(91100+91200+91400+91500+91600+91700+91800+91900)	Total Operating – Administrative	\$70,902,608
91300+91310+92000	Management Fee Expense	\$0
91810	Allocated Overhead	\$0
92500(92100+92200+92300+92400)	Total Tenant Services	\$7,795,680

<b>FDS Line Item</b>	<b>FDS Line Item Name</b>	<b>Dollar Amount</b>
93000 (93100+93600+93200+93300+93400+93800)	Total Utilities	\$31,113,195
93500+93700	Labor	\$148,145
94000 (94100+94200+94300+94500)	Total Ordinary Maintenance	\$70,328,921
95000 (95100+95200+95300+95500)	Total Protective Services	\$8,853,805
96100 (96110+96120+96130+96140)	Total Insurance Premiums	\$14,278,917
96000(96200+96210+96300+96400+96500+96600+96800)	Total Other General Expenses	\$21,024,062
96700 (96710+96720+96730)	Total Interest Expense and Amortization Cost	\$0
97100+97200	Total Extraordinary Maintenance	\$0
97300+97350	HAP + HAP Portability-In	\$189,000,000
97400	Depreciation Expense	\$0
97500+97600+97700+97800 *	All Other Expense	\$173,385,942
<b>90000</b>	<b>Total Expenses</b>	<b>\$586,831,275</b>

*\*This line item represents capital and development activity expenses.*

**Please describe any variance between Estimated Total Revenue and Estimated Total Expenses**

Not applicable.

*iii. Description of Planned Application of MTW Funding Flexibility*

Under the MTW Program, PHA is authorized to establish an MTW budget and to apply fungibility across the Public Housing Operating Fund, Capital Fund and Housing Choice Voucher Program Housing Assistance Payments and Administrative fee funding sources. Activities that utilize MTW single fund flexibility, and that are not otherwise authorized pursuant to the Proposed and Approved MTW Activities sections of the Annual Plan, are summarized below:

- Capital Activities to support development activities, and maintenance and site improvements throughout PHA.
- Family Programs and Comprehensive Resident Supportive Service activities to support a wide range of public safety, program compliance, and training and education efforts for PHA residents including: youth development programs citywide; senior programs citywide; service coordination; job training and placement; educational partnership initiatives; affordable homeownership programs; Community Relations police units; Community Partners training and educational programs; and other Economic Development

and Self-Sufficiency program activities. See Table 11 below for a summary of resident services initiatives planned for FY 2025 including MTW and Non-MTW funded initiatives.

- Quality of Life Programs to support Lease Enforcement and Section 8 investigations programs.
- General Conditions to include functional enhancements and training on software systems, staff training, and energy management initiatives.
- Management directives associated with balancing and optimizing PHA’s organization structure in line with HUD funding modifications related to the MTW agreement.
- PHA may utilize single fund flexibility to support the planning and development of a child savings program for young children who are part of PHA HCV and PH households. Based on preliminary discussions, PHA anticipates making contributions to educational savings accounts on behalf of eligible PHA children. PHA is currently determining the parameters for the program and working to identify potential partners for administering the savings program. PHA may propose an MTW activity in future fiscal years if components of the child savings program require an MTW waiver.

**Table 11: Resident Services Program Summary for FY 2025**

<b>Program/Partner</b>	<b>Program Description</b>	<b>Target Population</b>	<b>Funding Source</b>	<b>Projected Residents Served</b>
PHA’s Community Health Worker (CHW) Program	Temple will train CHWs to provide information on health, safety and wellness at 10+ PHA sites.	All PHA residents	MTW, CNI	10 residents trained; 400 served
<b>ADULT EDUCATION AND TRAINING</b>				
ABE/GED Program	Adult Basic Education and General Equivalency Diploma education in the required domains.	PHA residents ages 18 to 55	Partnership	30
PHA Workforce Center Job Training Enrollments	Occupational Skills training (CDL, Nurse Aide, IT, Laborers’ Union pre-apprenticeship, etc.) in career areas with reasonable growth potential and connection to employment.	PHA residents ages 18 to 55	MTW	250
PHA Workforce Center	Drop-in Center - Employment “One Stop” providing connections jobs and training opportunities.	PHA residents	MTW	100 visits/contacts per month
Section 3 Job Bank	Ensure that economic opportunities are provided to PHA residents through workshops, info sessions and job matches.	PHA residents ages 18 to 55	Section 3 vendors	40 residents employed
Section 3 Resource Center	Ensure that economic opportunities are provided to PHA residents through workshops, info sessions and partner referrals.	PHA residents ages 18+	MTW/ Section 3 vendors	700 residents participating in workshops and screening
Section 3 Career Support	Assist PHA residents with resume support, record mock interview and provide our Career Closet, which offers interview and post-hire attire.	PHA residents ages 18-55	MTW	10 residents employed

Program/Partner	Program Description	Target Population	Funding Source	Projected Residents Served
Entrepreneurial Fellowship	Our six-month entrepreneurial fellowship is designed to provide extensive training as it relates to growing a small business. Fellows are provided with executive coaching and personalized pathways along with funding.	PHA residents ages 18+	MTW	20 Fellows annually
Entrepreneurs in Residence (EIR)	Residents who complete the fellowship are eligible to be considered for a more advanced opportunity. This 9-12 month program focuses on scaling their business to a place of profitability.	PHA Entrepreneurial Fellowship graduates	MTW	3 fellows annually
<b>YOUTH PROGRAMS</b>				
PHA Youth & Family Center	Drop-in center and weekly schedule of partner programming/events for any PHA and/or neighboring families with or expecting children.	PHA families with children and expecting parents	MTW	100 visits/contacts per month
Early Childhood Education Navigation	Referrals and direct assistance to residents enrolling families in childcare, early childhood education and Pre-Kindergarten programs.	PHA families with children ages 0-5	MTW	50 families assisted with new program or provider enrollment per year
Family Enrichment	Linking families to services for the entire household, especially youth needing service referrals or connections.	PHA families with children ages 0-24	MTW	100 families
PowerCorps PHL	Landscape Training for young adults.	PHA youth ages 18-24	Partnership	25
Afterschool Programs at 10 sites	On site programs which meet the standard of providing (1) homework assistance, (2) project-based learning, (3) community service, and (4) physical/ body kinesthetic activities.	PHA youth ages 6 to 18	MTW	200
PHA Summer Camps at 10 sites	Summer enrichment activities to prevent academic regression.	PHA youth ages 6 to 13	MTW	220 enrolled
Mighty Writers Out of School and Summer Programs	Provides literacy programming and activities, plus food and diaper distribution, at three sites.	PHA youth ages 3-18	Partnership HUD/CNI	Approximately 100 PHA residents enrolled. Over 100 additional youth served in PHA communities
Youth Summer Jobs Program – Summer WorkReady	Six weeks of summer employment for youth. Youth are placed at PHA sites.	PHA teens	Philadelphia Youth Network WorkReady program and non-profit partners	15 students placed at PHA
Kinship Care Program	Supportive services for grandparents raising grandchildren, foster children and/or other relations	Grandparents raising grandchildren at any public housing sites	William Penn Foundation	75 households
<b>MEAL PROGRAMS</b>				
Summer Food Program at 10 sites	Breakfast and lunch served on site to provide appropriate nutrition during the summer.	PHA youth ages 5 to 18	MTW/PA Department of Education	30,000 meals served

<b>Program/Partner</b>	<b>Program Description</b>	<b>Target Population</b>	<b>Funding Source</b>	<b>Projected Residents Served</b>
Senior Meal Programs - Congregate Hall  Philadelphia Corp of Aging (3 sites)	Meal program, which not only enables residents to have appropriate nutrition, but also best practice fellowship to support aging in place.	PHA residents ages 62+	HUD	16,422 meals served @ Congregate Hall  19,000 meals served @ 3 sites through PCA
<b>FINANCIAL MANAGEMENT</b>				
Financial Literacy – homeownership track	Course on credit and money management to enable residents to purchase homes.	PHA residents	MTW	750
FSS	Assessment of individual and family needs, enrollment in FSS, followed by referrals and tracking.	PHA residents	HUD	625
Home Ownership Program	Housing counseling and assistance with home purchase process. This includes 5H, HCV, and Section 32.	PHA residents	MTW, Other	500 attended workshops 60 sales
<b>PLACE BASED HUD INITIATIVES</b>				
Jobs Plus Program	Place-based employment program designed to increase the earnings and employment of working-age residents.	PHA residents ages 18 to 62	HUD	350 enrolled
ROSS Program	Assessment of individual and family needs, followed by referrals and tracking.	PHA residents at ROSS target sites	HUD	180 assessments completed at 9 developments
CNI Norris Social Services Endowment	Place-based case management for families in the Norris-North Central community – final months of Endowment.	PHA Norris households	CNI Endowment	Outreach and engagement with 150 families
CNI Harrison Planning	Support for the Harrison Plaza community in beginning to think about growth and development in their community.	Community	HUD	Harrison Plaza residents and Yorktown community
CNI Sharswood Implementation	Place-based case management for relocated, returning and new families in the redeveloped Blumberg community.	PHA Sharswood households	HUD	Outreach and assessments completed for up to 400 families
CNI Bartram Implementation	Place-based case management for relocated and any returning families who move out of the Bartram Village community as redevelopment begins.	PHA Bartram households	HUD	Outreach and assessments completed for up to 400 families

## **B. Planned Application of PHA Unspent Operating Fund and HCV Funding**

HUD requires that MTW agencies provide the information on Tables 12 and 13. This includes estimated reserve balances as of the beginning of FY 2025 and planned uses of reserves in FY 2025. The amounts, timetables and planned uses shown are preliminary and subject to modification.



**Table 12: Planned Unspent Operating Fund and HCV Funding**

Original Funding Source	Estimated Reserve Balance as of 04/01/2024	Planned Application of Reserves in FY 2025
HCV HAP*	\$220,000,000	\$124,800,000
HCV Admin Fee	\$25,000,000	\$0
PH Operating Subsidy	\$80,000,000	\$60,000,000
<b>TOTAL:</b>	<b>\$325,000,000</b>	<b>\$184,800,000</b>

\* Unspent HAP funding does not include amounts recognized as Special Purpose Vouchers reserves.

**Table 13: Description of Planned Expenditures of Unspent Operating Fund and HCV Funding**

Item No	Planned Use	Estimated Amount	Funding Source	Projected Time Line
Sharswood Phase 6a	Redevelop 65 units	\$13,900,000	MTW Reserves	1 year
Sharswood (Hunt) Phase III	Redevelop 224 units	\$26,000,000	MTW Reserves	1 year
Fairhill Phase I	Redevelop 131 units	\$25,000,000	MTW Reserves	1 year
Fairhill Phase II	Redevelop 133 units	\$25,000,000	MTW Reserves	1 year
Bartram Village - Phase 1 - Rental Units	CNI Redevelopment 64 units	\$9,000,000	MTW Reserves	1 year
Westpark Apts. Phase 1	Redevelop 150 units	\$22,000,000	MTW Reserves	1 year
Scattered Sites Repositioning	Unit Upgrades for Sites 901-903	\$50,000,000	MTW Reserves - Operating	1 year
Vacancy Reduction	Additional Site work various locations	\$10,000,000	MTW Reserves - Operating	1 year
Energy Efficiency Upgrades	Unit Upgrades for Sites 901-903	\$3,900,000	MTW Reserves	1 year
<b>Total</b>		<b>\$184,800,000</b>		

**C. Local Asset Management Plan**

i. Is the MTW PHA allocating costs within statute?

No

ii. Is the MTW PHA implementing a local asset management plan (LAMP)?

Yes

iii. Has the MTW PHA provided a LAMP in the appendix?

Yes

*Description of Proposed Changes to the Local Asset Management Plan in the Plan Year*

Pursuant to its MTW Agreement, PHA has developed a Local Asset Management Plan (LAMP) that describes the agency's cost allocation plan and other technical components of PHA's local asset management strategy. HUD approved PHA's initial LAMP as part of the MTW FY 2010 Annual Plan submission. When applicable, PHA will submit updates to the LAMP as part of the Annual Plan submission. No changes are proposed to the LAMP for FY 2025. A copy of the current LAMP is found in Appendix B.

## D. Rental Assistance Demonstration (RAD) Participation

### i. Description of RAD Participation

The conversion of public housing units to project-based assistance under the RAD program is an important component of PHA’s housing preservation and expansion strategy. Through RAD conversion, PHA is able to access private equity (primarily through the Low Income Housing Tax Credit program) and other funds to invest in existing PHA developments as well as to leverage new funding to replace obsolete scattered site units and “transfer assistance” to other new developments. Table 14 below provides summary information on PHA’s current plans to convert existing public housing units to project-based assistance through the RAD program, and to transfer public housing assistance from vacant, non-viable scattered site units to new developments that will be subsidized through long-term project-based assistance contracts in FY 2025 and future years. PHA will also continue to utilize HUD’s “Faircloth to RAD” (FTR) initiative to expand the supply of affordable housing. Under FTR, PHA is able to tap into unused public housing Annual Contributions Contract (ACC) authority, develop new public housing using that authority and then convert the public housing to Project Based Voucher assistance under the RAD program. Projects listed in Table 14 below may be pending Low Income Housing Tax Credit awards and/or other financing and, as a result, are subject to change.

For informational purposes, Table 15 includes those developments that PHA has converted through the RAD program, as well as the developments PHA expects to convert through the RAD program by the close of FY 2024, including transfer of assistance and FTR developments. Actual timetables for conversion and/or PHA’s decision to proceed with conversion may vary from the information included below, depending on various factors including project feasibility determinations, project financing, timetables for HUD and other approvals and other factors.

The timetable for RAD conversions and FTR extends beyond FY 2025 and continues to be refined in consultation with HUD and PHA’s resident leadership. The listed projects may be modified in the future and are subject to approval by HUD and the PHA Board of Commissioners. Due to variances in development plans and schedules, projects listed may appear in prior or future Annual Plans, and unit counts may vary. PHA may apply for additional RAD conversions beyond those shown in Tables 14 and 15.

**Table 14: RAD Closings Planned in FY 2025 and Future Years**

AMP	Development Name	RAD Units	Description
PA2-TBD	Abigail Pankey Apartments	21	New construction development under Faircloth to RAD
PA2-196	Allegheny West Plaza	45	Conversion of existing AME public housing development
PA2-146	Angela Court I/St. Ignatius	67	Conversion of existing AME public housing development
PA2-159	Angela Court II	54	Conversion of existing AME public housing development
PA2-TBD	Apartments at 40 <sup>th</sup> Street Place	40	New construction development under Faircloth to RAD

<b>AMP</b>	<b>Development Name</b>	<b>RAD Units</b>	<b>Description</b>
PA2-031	Bartram Village Phase 1	52	Conversion of existing public housing development
PA2-198	Be A Gem Crossing (aka North 10)	41	Conversion of existing AME public housing development
PA2-TBD	Beech Senior Apartments	100	Adaptive/reuse under Faircloth to RAD
PA2-137	Cambridge I	44	Conversion of existing PAPMC public housing development
PA2-129	Cambridge II	40	Conversion of existing PAPMC public housing development
PA2-147	Cambridge III	40	Conversion of existing PAPMC public housing development
PA2-185	Casa Indiana	50	Conversion of existing AME public housing development
PA2-062	Cassie Holley	71	Conversion of existing public housing development
PA-TBD	Cecil B. Moore Senior	63	New construction under Faircloth to RAD
PA2-TBD	Clearfield Apartments	48	New construction development under Faircloth to RAD
PA2-TBD	Compassion Senior Living	38	New construction development under Faircloth to RAD
PA2-189	Dauphin House	52	Conversion of existing AME public housing development
PA2-126	Eight Diamonds	152	Conversion of existing AME public housing development
PA2-055	Fairhill Apartments Phase 1	131	Conversion of existing public housing development
PA2-055	Fairhill Apartments Phase 2	133	Conversion of existing public housing development
PA2-130	Falls Ridge	135	Conversion of existing AME public housing development
PA2-139	GGFE I	245	Conversion of existing PAPMC public housing development
PA2-143	GGFE II	184	Conversion of existing PAPMC public housing development
PA2-114	Gladys B. Jacobs	80	Conversion of existing public housing development
PA2-TBD	Good Shepherd	31	New construction development under Faircloth to RAD
PA2-015	Harrison Plaza Low Rise	188	Conversion of existing public housing development
PA2-191	Inglis Methodist Gardens	47	Conversion of existing AME public housing development
PA2-TBD	Liberty53: Estelle B. Richman Place	31	New construction development under Faircloth to RAD
PA2-197	Mill Redevelopment @ A and Indiana	36	Conversion of existing AME public housing development
PA2-128	MLK I	49	Conversion of existing AME public housing development
PA2-136	MLK III	45	Conversion of existing AME public housing development
PA2-149	MLK IV	42	Conversion of existing PAPMC public housing development
PA2-138	Mt. Olivet	161	Conversion of existing PAPMC public housing development
PA2-148	Neumann North	67	Conversion of existing AME public housing development

AMP	Development Name	RAD Units	Description
PA2-177	New Courtland at Allegheny	56	Conversion of existing AME public housing development
PA2-TBD	Opportunities Apartments	41	New construction development under Faircloth to RAD
PA2-178	Queen Row	43	Conversion of existing public housing development
PA2-194	Rafael Porrata-Doria Place	30	Conversion of existing AME public housing development
PA2-133	Richard Allen III	178	Conversion of existing PAPMC public housing development
PA2-TBD	Ruth Street Civic House	44	New construction development under Faircloth to RAD
PA2-131	Saint Anthony's	38	Conversion of existing AME public housing development
PA2-202,3,4	Sharswood III	101	New construction development under Faircloth to RAD
PA2-132	Suffolk Manor	137	Conversion of existing PAPMC public housing development
PA2-TBD	Walton School	48	Adaptive reuse under Faircloth to RAD
PA2-TBD	West Mill Place	30	Conversion of existing AME public housing development
PA2-039	West Park Apartments	327	Conversion of existing public housing development
PA2-TBD	Westbrook Community Apartments	50	Adaptive Reuse and New Construction under Faircloth to RAD
PA2-013	Wilson Park	728	Conversion of existing public housing development
<b>TOTAL</b>		<b>4,474</b>	

**Table 15: RAD Closings Completed or Projected to be Completed by End of FY 2024**

Property Name	RAD Units	Description
Blumberg Phase I	51	Transfer of Assistance
2415 N. Broad	88	Transfer of Assistance
St John Neumann Place II	52	Transfer of Assistance
H.E.L.P Philadelphia V	37	Transfer of Assistance
New Courtland at St. Bartholomew	42	Transfer of Assistance
Lehigh Park I	49	Transfer of Assistance
Southwark Plaza (PA2-121)	470	Conversion of existing AME public housing
Strawberry Mansion	55	Transfer of Assistance
Haddington III	48	Transfer of Assistance
Roberto Clemente House	38	Transfer of Assistance
Norris Apartments II (CNI)	74	CNI RAD Conversion
Cantrell Place	40	Transfer of Assistance
Witherspoon Senior Apartments	40	Transfer of Assistance
1315 N. 8th Street	25	Transfer of Assistance
Blumberg Phase II-Senior Building	94	Conversion of existing public housing

Property Name	RAD Units	Description
Norris Square Community Alliance Scattered Sites	29	Transfer of Assistance
Plymouth Hall (PA2-079)	53	Conversion of existing public housing
Norris Apartments Phase III	28	CNI RAD Conversion
Blumberg 83	83	Transfer of Assistance
Susquehanna Square	37	Transfer of Assistance
Norris Apartments Phase V (CNI)	45	CNI RAD Conversion
Reynolds School	49	Transfer of Assistance
27th and Susquehanna	78	Transfer of Assistance
Sharswood I (Hunt)	30	Transfer of Assistance
Queen Lane LP	55	Conversion of existing PAPMC public housing
Norris LP	51	Conversion of existing PAPMC public housing
Harrison Plaza Tower	112	Conversion of tower building of existing public housing development
Sharswood II (Hunt)	30	Transfer of Assistance
Sharswood 4a	58	Transfer of Assistance
Janney Apartments	29	Transfer of Assistance
NewCourtland at St. Barts II	48	New construction development under Faircloth to RAD
Father Augustus Tolton Place (Eastwick Senior)	45	New construction development under Faircloth to RAD
Old First House	34	Transfer of Assistance
Sharswood Phase VI-A	65	Transfer of Assistance
<b>TOTAL</b>	<b>2,162</b>	

ii. *Has the MTW PHA submitted a RAD Significant Amendment in the appendix?*

No

iii. *If the MTW PHA has provided a RAD Significant Amendment in the appendix, please state whether it is the first RAD Significant Amendment submitted or describe any proposed changes from the prior RAD Significant Amendment?*

PHA has submitted and obtained HUD approval for the RAD Significant Amendments listed on Table 16. Additional proposed RAD Significant Amendments will be submitted to HUD in late CY 2023 as part of a planned Amendment #2 to the FY 2024 Annual Plan.

iv. *RAD Significant Amendments*

PHA is required to prepare a RAD Significant Amendment for each RAD project as part of the HUD approval process. The Significant Amendment process includes a public notice period, a public hearing and approval by the PHA Board of Commissioners prior to submission to HUD.

Table 16 provides summary information on all previously submitted RAD Significant Amendments, including the HUD approval date for each. Additional Significant Amendments for other planned RAD developments will be submitted in the future.

**Table 16: Previously Submitted RAD Significant Amendments**

No	Plan Year	Date Submitted to HUD	HUD Approval Date	Property		Number of RAD Units	Transfer of Assistance (Yes/No)
				Pre-Conversion	Post-Conversion		
1.	FY 2015	7/23/2015	7/27/2015	Phase 1 (Blumberg) (PA002000050)	Phase 1 (Blumberg) (PA002000050)	57 <sup>1</sup>	Yes
2.	FY 2016	1/27/2016	3/9/2016	Southwark Plaza (PA002000121)	Southwark Plaza (PA002000121)	470	No
				Haddington SS (PA002000901)	NewCourtland at Allegheny II <sup>2</sup>	40	Yes
				Oxford Jefferson SS (PA002000910)	2415 North Broad Street	88	Yes
				Germantown SS (PA002000904)	Roberto Clemente Homes	38	Yes
				Kingsessing SS (PA002000903)	HELP Philadelphia V	37	Yes
3.	FY 2016	3/17/2016	3/30/2016	Ludlow SS (PA002000907)	Lehigh Park I	49	Yes
				Kingsessing SS (PA002000903)	Norris Square SS	29	Yes
				Scattered Sites (PA002000905, PA002000906, PA002000908, PA002000909, PA002000910)	Haddington III Preservation Initiative	48	Yes
				Scattered Sites (PA002000901, PA002000902, PA002000905, PA002000906, PA002000908, PA002000909, PA002000910)	St. John Neumann Place II	52	Yes
				Strawberry Mansion SS (PA002000909)	NewCourtland at St. Bartholomews	42	Yes
				Oxford Jefferson SS (PA002000910)	Strawberry Mansion	55	Yes
				4.	FY 2017	1/14/2016	07/06/2016
MLK III (PA002000136)	MLK III (PA002000136)	45	No				
Eight Diamonds (PA002000126)	Eight Diamonds (PA002000126)	152	No				
Spring Garden II (PA002000162)	Spring Garden II (PA002000162)	32	No				
Spring Garden Mixed Finance (PA002000127)	Spring Garden Mixed Finance (PA002000127)	86	No				
5.	FY 2017	8/02/2016	9/06/2016				

<sup>1</sup> # of RAD units in the Blumberg Phase 1 RAD Significant Amendment exceeds # of RAD units in final HAP Contract.

<sup>2</sup> Pursuant to PHA letter to HUD dated 1/27/2016, NewCourtland at Allegheny II withdrew from further consideration as a RAD site and accordingly, PHA does not intend to proceed with the transfer of assistance of 40 units at NewCourtland at Allegheny II.

No	Plan Year	Date Submitted to HUD	HUD Approval Date	Property		Number of RAD Units	Transfer of Assistance (Yes/No)
				Pre-Conversion	Post-Conversion		
					(PA002000014)		
				Plymouth Hall (PA002000079)	Plymouth Hall (PA002000079)	53	No
6.	FY 2018	1/15/2017	4/23/2017	Westpark Plaza (PA002000093)	Westpark Plaza (PA002000093)	65	No
				Blumberg Senior (PA002000050)	Blumberg Senior (PA002000050)	94	No
7.	FY 2018	4/25/2017	6/14/2017	Scattered Sites (PA002000904, PA002000906)	Cantrell Place	40	Yes
				Scattered Sites (PA002000906, PA002000907, PA002000909)	Witherspoon	40	Yes
				Scattered Sites (PA002000905, PA002000910)	Reynolds School	64	Yes
				Scattered Sites (PA002000908)	Beury Building	50	Yes
				Scattered Sites (PA002000902)	1315 North 8 <sup>th</sup> Street	25	Yes
8.	FY 2019	01/12/2018	04/28/2018	Scattered Sites (PA002000909)	Harlan Street	22	Yes
				Scattered Sites (PA002000902,904,905,907,908,909)	Susquehanna Square	37	Yes
				Scattered Sites (PA002000901,902,903)	Walton School	44	Yes
				Scattered Sites (PA002000901,902,903,904,905,906,907,908,909)	Blumberg Phase III	83	Yes
9.	FY 2020	01/14/2019	05/10/2019	Scattered Sites PA002000901,902,903, 905, 909)	Susquehanna Net Zero Housing, LP	78	Yes
10.	FY 2020	05/24/2019	07/01/2019	Scattered Sites PA002000901,902, 905, 907,908,909)	Sharswood Phase I	30	Yes
11.	FY 2020	10/23/2019	11/18/2019	Norris Apartments LP PA002000175	Norris Apartments LP	51	No
				Queen Lane Apartments LP PA002000179	Queen Lane Apartments LP	55	No
				Queen Row PA002000178	Queen Row	43	No
12.	FY 2021	01/15/2020	03/24/2020	West Park Apartments PA002000039	West Park TBD	327	Yes
				Fairhill Apartments PA002000055	Fairhill TBD	264	Yes
				Harrison Plaza (Tower only) PA002000015	Harrison Tower	112	No
				School of Nursing	School of Nursing <sup>3</sup>	50	Yes
13.	FY 2022	01/15/2021	04/16/2021	Scattered Sites PA002000903, 904, 907	Hunt Sharswood Phase II	30	Yes
				Scattered Sites	Hunt Sharswood Phase III	95	Yes

<sup>3</sup> School of Nursing and Harlan Street projects have been withdrawn from consideration as RAD TOA conversion projects.



No	Plan Year	Date Submitted to HUD	HUD Approval Date	Property		Number of RAD Units	Transfer of Assistance (Yes/No)
				Pre-Conversion	Post-Conversion		
				PA002000901,902, 903, 905, 907, 908, 909, 910			
				Scattered Sites PA002000901, 908	Henry Avenue Tower	40	Yes
14.	FY 2022	04/21/2021	06/10/2021	Scattered Sites PA002000908, 909, 910	PHA Sharswood Phase IV-A	58	Yes
				Casa Indiana PA002000185	Casa Indiana	50	No
15.	FY2022	12/23/2021	02/11/2022	Harrison Low Rise PA002000015	Harrison Low-Rise	188	No
16.	FY 2023	12/30/2021	04/28/2022	Scattered Sites PA002000901,902, 903, 904, 905, 907, 908, 909, 910	PHA Sharswood Phase VI-A	65	Yes
				Faircloth to RAD	Walton School	51	-
				Faircloth to RAD	Hunt Sharswood Phase III	101	-
17.	FY 2023	05/23/2022	06/28/2022	Scattered Sites PA002000903, 904, 905, 906, 907, 908, 909	Old First House	34	Yes
				Scattered Sites PA002000901, 910	Janney Apartments	29	Yes
				Faircloth to RAD	Father Augustus Tolton Place (Eastwick)	45	-
				Faircloth to RAD	Compassion Senior Living	38	-
				Faircloth to RAD	NewCourtland St.Barts Phase 2	48	-
18.	FY 2023	12/21/2022	01/10/2023	Faircloth to RAD	Rafael Porrata-Doria Place	30	-
				Faircloth to RAD	West Mill Place	20	-
				Faircloth to RAD	Allegheny West Plaza	45	-
				Faircloth to RAD	Be a Gem Crossing	41	-
				Faircloth to RAD	Mill Redevelopment A & Indiana	36	-
19.	FY 2024	06/26/2023	09/22/2023	Faircloth to RAD	Abigail Pankey Apartments	21	-
				PA002000146	Angela Court I/ St. Ignatius	67	No
				PA002000159	Angela Court II	54	No
				Faircloth to RAD	Apartments at 40th Street Place	40	-
				PA002000031	Bartram Village Off-Site Replacement Housing Phase I	64	No
				Faircloth to RAD	Beech Senior Apartments	100	-
				PA002000137	Cambridge Plaza I	44	No
				PA002000129	Cambridge Plaza II	40	No

No	Plan Year	Date Submitted to HUD	HUD Approval Date	Property		Number of RAD Units	Transfer of Assistance (Yes/No)
				Pre-Conversion	Post-Conversion		
				PA002000147	Cambridge Plaza III	40	No
				Faircloth to RAD	Clearfield Apartments	48	-
				PA002000130	Falls Ridge (Schuylkill Falls)	135	No
				PA002000114	Gladys B. Jacobs	80	No
				Faircloth to RAD	Good Shepherd	31	-
				Faircloth to RAD	Liberty53: Estelle B. Richman Place	31	-
				PA002000148	Neumann North	67	No
				Faircloth to RAD	Opportunities Apartments	41	-
				PA002000133	Richard Allen III	178	No
				Faircloth to RAD	Ruth Street Civic House	44	-
				Faircloth to RAD	Westbrook Community Apartments	50	-
20.	FY 2024	01/08/2024	02/21/2024	PA002000062	Cassie Holley (Point Breeze Court)	71	No
				Faircloth to RAD	Cecil B Moore Senior	63	-
				PA002000189	Dauphin House	52	No
				PA002000139	Greater Grays Ferry Estates I (Tasker I)	245	No
				PA002000143	Greater Grays Ferry Estates II	184	No
				PA002000191	Inglis Methodist Gardens	47	No
				PA002000149	MLK IV	42	No
				PA002000138	Mount Olivet	161	No
				PA002000177	New Courtland at Allegheny	56	No
				PA002000131	St Anthony's Senior Residence	38	No
				PA002000132	Suffolk Manor	137	No
				PA002000013	Wilson Park	728	No

## **VI. ADMINISTRATIVE**

### **A. Board Resolution and Certifications of Compliance**

A resolution approving the FY 2025 MTW Annual Plan and the MTW Plan Certification of Compliance was adopted by the PHA Board of Commissioners at the December 2023 meeting following the public review process and public hearing. The Resolution for the FY 2025 MTW Annual Plan is included in Appendix A.

### **B. Documentation of Public Process**

PHA provided public notice of the FY 2025 MTW Annual Plan (and posted the Plan on its website). A thirty-day public comment period to allow for resident and general public review was provided from November 3 through December 11, 2023. A virtual, online public hearing was held on November 15, 2023 attended by two (2) participants, in addition to PHA staff. PHA also conducted a meeting on November 8, 2023 with resident leadership to discuss proposed Plan contents and provide additional opportunities for resident input. The meeting was attended by 34 participants, including resident leadership and PHA staff.

### **C. Planned and Ongoing Evaluations**

The most recent impact analysis of PHA's rent simplification efforts is included in Appendix F.

### **D. Lobbying Disclosures**

The required Disclosure of Lobbying Activities (SF-LLL) and Certification of Payment (HUD-50071) forms are included in Appendix A.

## **VII. APPENDICES**

### **Appendix A: Board Resolution, MTW Certification & Lobbying Disclosures**

**CERTIFICATIONS OF COMPLIANCE**

**U.S. DEPARTMENT OF HOUSING AND URBAN DEVELOPMENT  
OFFICE OF PUBLIC AND INDIAN HOUSING**

**Certifications of Compliance with Regulations:  
Board Resolution to Accompany the Annual Moving to Work Plan**

Acting on behalf of the Board of Commissioners of the Moving to Work Public Housing Agency (MTW PHA) listed below, as its Chair or other authorized MTW PHA official if there is no Board of Commissioners, I approve the submission of the Annual Moving to Work Plan for the MTW PHA Plan Year beginning (04/01/2024), hereinafter referred to as "the Plan", of which this document is a part and make the following certifications and agreements with the Department of Housing and Urban Development (HUD) in connection with the submission of the Plan and implementation thereof:

- (1) The MTW PHA published a notice that a hearing would be held, that the Plan and all information relevant to the public hearing was available for public inspection for at least 30 days, that there were no less than 15 days between the public hearing and the approval of the Plan by the Board of Commissioners, and that the MTW PHA conducted a public hearing to discuss the Plan and invited public comment.
- (2) The MTW PHA took into consideration public and resident comments (including those of its Resident Advisory Board or Boards) before approval of the Plan by the Board of Commissioners or Board of Directors in order to incorporate any public comments into the Annual MTW Plan.
- (3) The MTW PHA certifies that the Board of Directors has reviewed and approved the budget for the Capital Fund Program grants contained in the Capital Fund Program Annual Statement/Performance and Evaluation Report, form HUD-50075.1 (or successor form as required by HUD).
- (4) The MTW PHA will carry out the Plan in conformity with Title VI of the Civil Rights Act of 1964, the Fair Housing Act, section 504 of the Rehabilitation Act of 1973, and title II of the Americans with Disabilities Act of 1990.
- (5) The Plan is consistent with the applicable comprehensive housing affordability strategy (or any plan incorporating such strategy) for the jurisdiction in which the PHA is located.
- (6) The Plan contains a certification by the appropriate state or local officials that the Plan is consistent with the applicable Consolidated Plan.
- (7) The MTW PHA will affirmatively further fair housing by fulfilling the requirements set out in HUD regulations found at Title 24 of the Code of Federal Regulations, including regulations in place at the time of this certification, and any subsequently promulgated regulations governing the obligation to affirmatively further fair housing. The MTW PHA is always responsible for understanding and implementing the requirements of HUD regulations and policies, and has a continuing obligation to affirmatively further fair housing in compliance with the 1968 Fair Housing Act, the Housing and Community Development Act of 1974, The Cranston-Gonzalez National Affordable Housing Act, and the Quality Housing and Work Responsibility Act of 1998. (42 U.S.C. 3608, 5304(b)(2), 5306(d)(7)(B), 12705(b)(15), and 1437C-1(d)(16)). The MTW PHA will affirmatively further fair housing by fulfilling the requirements at 24 CFR 903.7(o) and 24 CFR 903.15, which means that it will take meaningful actions to further the goals identified in its Analysis of Impediments to Fair Housing Choice(AI), Assessment of Fair Housing (AFH), and/or other fair housing planning documents conducted in accordance with the requirements of 24 CFR Part 5, that it will take no action that is materially inconsistent with its obligation to affirmatively further fair housing, and that it will address fair housing issues and contributing factors in its programs, in accordance with 24 CFR 903.7(o), and will address impediments to fair housing choice identified in its AI, AFH, and/or other fair housing planning documents associated with any applicable Consolidated or Annual Action Plan under 24 CFR Part 91.
- (8) The MTW PHA will comply with the prohibitions against discrimination on the basis of age pursuant to the Age Discrimination Act of 1975 and HUD's implementing regulations at 24 C.F.R. Part 146.
- (9) In accordance with 24 CFR 5.105(a)(2), HUD's Equal Access Rule, the MTW PHA will not make a determination of eligibility for housing based on sexual orientation, gender identity, or marital status.
- (10) The MTW PHA will comply with the Architectural Barriers Act of 1968 and 24 CFR Part 41, Policies and Procedures for the Enforcement of Standards and Requirements for Accessibility by the Physically Handicapped.
- (11) The MTW PHA will comply with the requirements of section 3 of the Housing and Urban Development Act of 1968, Employment Opportunities for Low-or Very-Low Income Persons, and with its implementing regulation at 24 CFR Part 75.

form HUD 50900: Certifications of Compliance (3/2021)

30

- (12) The MTW PHA will comply with requirements with regard to a drug free workplace required by 24 CFR Part 24, Subpart F.
- (13) The MTW PHA will comply with requirements with regard to compliance with restrictions on lobbying required by 24 CFR Part 87, together with disclosure forms if required by this Part, and with restrictions on payments to influence Federal Transactions, in accordance with the Byrd Amendment and implementing regulations at 49 CFR Part 24.
- (14) The MTW PHA will comply with acquisition and relocation requirements of the Uniform Relocation Assistance and Real Property Acquisition Policies Act of 1970 and implementing regulations at 49 CFR Part 24 as applicable.
- (15) The MTW PHA will take appropriate affirmative action to award contracts to minority and women's business enterprises under 24 CFR 5.105(a).
- (16) The MTW PHA will provide HUD or the responsible entity any documentation needed to carry out its review under the National Environmental Policy Act and other related authorities in accordance with 24 CFR Part 58. Regardless of who acts as the responsible entity, the MTW PHA will maintain documentation that verifies compliance with environmental requirements pursuant to 24 Part 58 and 24 CFR Part 50 and will make this documentation available to HUD upon its request.
- (17) With respect to public housing and applicable local, non-traditional development the MTW PHA will comply with Davis-Bacon or HUD determined wage rate requirements under section 12 of the United States Housing Act of 1937 and the Contract Work Hours and Safety Standards Act.
- (18) The MTW PHA will keep records in accordance with 24 CFR 85.20 and facilitate an effective audit to determine compliance with program requirements.
- (19) The MTW PHA will comply with the Lead-Based Paint Poisoning Prevention Act and 24 CFR Part 35.
- (20) The MTW PHA will comply with the policies, guidelines, and requirements of 2 CFR Part 225 (Cost Principles for State, Local and Indian Tribal Governments) and 2 CFR Part 200.
- (21) The MTW PHA must fulfill its responsibilities to comply with and ensure enforcement of Housing Quality Standards, as defined in 24 CFR Part 982 or as approved by HUD, for any Housing Choice Voucher units under administration.
- (22) The MTW PHA will undertake only activities and programs covered by the Plan in a manner consistent with its Plan and will utilize covered grant funds only for activities that are approvable under the Moving to Work Agreement and Statement of Authorizations and included in its Plan.
- (23) All attachments to the Plan have been and will continue to be available at all times and all locations that the Plan is available for public inspection. All required supporting documents have been made available for public inspection along with the Plan and additional requirements at the primary business office of the PHA and at all other times and locations identified by the MTW PHA in its Plan and will continue to be made available at least at the primary business office of the MTW PHA.

PHILADELPHIA HOUSING AUTHORITY  
 MTW PHA NAME

PA002  
 MTW PHA NUMBER/HA CODE

*I/We, the undersigned, certify under penalty of perjury that the information provided above is true and correct.  
 WARNING: Anyone who knowingly submits a false claim or makes a false statement is subject to criminal and/or civil penalties, including confinement for up to 5 years, fines, and civil and administrative penalties. (18 U.S.C. §§ 287, 1001, 1010, 1012; 31 U.S.C. §3729, 3802).*

Lynette Brown-Sow  
 NAME OF AUTHORIZED OFFICIAL

Chair of the Board  
 TITLE

  
 SIGNATURE

12/21/2023  
 DATE

\* *Must be signed by either the Chair or Secretary of the Board of the MTW PHA's legislative body. This certification cannot be signed by an employee unless authorized by the MTW PHA Board to do so. If this document is not signed by the Chair or Secretary, documentation such as the by-laws or authorizing board resolution must accompany this certification.*

**RESOLUTION NO. 12320**

**RESOLUTION AUTHORIZING THE PHILADELPHIA HOUSING AUTHORITY TO SUBMIT TO THE U.S. DEPARTMENT OF HOUSING AND URBAN DEVELOPMENT ITS MOVING TO WORK ("MTW") ANNUAL PLAN FOR FISCAL YEAR 2025 AND A SIGNIFICANT AMENDMENT TO THE FISCAL YEAR 2024 MTW PLAN**

**WHEREAS**, the U.S. Department of Housing and Urban Development ("HUD") administers a Moving to Work ("MTW") Demonstration Program that is designed to provide the opportunity for selected housing authorities to explore and demonstrate more efficient ways to provide and administer low-income housing, and pursuant to the Philadelphia Housing Authority ("PHA") Board of Commissioners Resolution No. 10618, dated December 21, 2000, PHA submitted to HUD an MTW Application Plan and Agreement; and

**WHEREAS**, since 2001, when HUD accepted PHA's application for participation in the MTW Demonstration Program and HUD and PHA subsequently executed a MTW Demonstration Agreement ("MTW Agreement"), PHA has continuously participated in the MTW Demonstration Program, with its current agreement extending to 2028; and

**WHEREAS**, as a participant in the MTW Demonstration Program, PHA is required to develop an MTW Annual Plan for each fiscal year during the term of the MTW Agreement, which outlines the PHA budget and MTW activities, and to submit the Annual Plan for approval by its Board at least seventy-five (75) days prior to the beginning of each fiscal year ("FY"), with FY 2025 beginning on April 1, 2024; and

**WHEREAS**, PHA has distributed to the Board both: 1) PHA's MTW Annual Plan for FY 2025 ("Plan"), a summary of which is attached hereto as Attachment "A," and 2) a second Significant Amendment to the MTW Annual Plan for FY 2024 ("Amendment"), which is for one thousand eight hundred twenty-four (1,824) units at twelve (12) developments: Cassie Holley; Cecil B Moore Senior; Dauphin House; GGFE I; GGFE II; Inglis Methodist Gardens; MLK IV; Mount Olivet; New Courtland at Allegheny; St. Anthony's Senior Residence; Suffolk Manor; and Wilson Park; and

**WHEREAS**, PHA has fulfilled the HUD requirement of providing opportunities for resident and public participation and comment on the FY 2025 Plan and the FY 2024 Amendment, including scheduling at least one (1) public hearing and taking into consideration any comments received, by: 1) holding an introductory meeting with resident leadership and interested PHA residents on November 8, 2023; 2) holding a Public Hearing on November 15, 2023; 3) posting the draft Plan and Amendment on PHA's website; 4) making copies of the draft Plan and Amendment available at PHA's Headquarters; and 5) accepting and considering public comments over a period extending from November 3, 2022 to December 11, 2023;


**BE IT RESOLVED** that the Board of Commissioners hereby approves the MTW Annual Plan for FY 2025 and a second Significant Amendment to the FY 2024 MTW Plan, in substantially the form distributed to the Board, and authorizes PHA's Chair and/or President & CEO or their authorized designee(s) to: 1) submit to HUD the FY 2025 Annual MTW Plan and the FY 2024 MTW Plan Amendment; 2) take all steps necessary to finalize and secure HUD approval and implement initiatives described in the Plan and Amendment, subject to receipt of adequate funding from HUD; 3) certify that the Public Hearing requirement has been met; and 4) execute the HUD Certifications of Compliance with MTW Plan Requirements and Related Regulations, in substantially the form attached hereto as Attachment "B," for each certification.



I hereby certify that this was  
APPROVED BY THE BOARD ON 12/21/23  
*[Signature]*  
ATTORNEY FOR PHA



# PHA MTW Plan for FY 2025 and Amendment for FY 2024 Plan

 [PHA](#) on November 3, 2023



## PHA MTW Plan for FY 2025 and Amendment for FY 2024 Plan

Click to Read Each:

[FY 2024 MTW Plan RAD Significant Amendment No. 2](#)

[FY 2025 MTW Plan](#)

The public comment period begins on November 3, 2023

at 12 noon and ends on December 4, 2023

at 12 noon. Comments must be received by the end of the comment period.

Please send written comments to:

The Philadelphia Housing Authority

Attention: Jennifer Ragen – Public Comments

Office of the General Counsel

2013 Ridge Avenue, Philadelphia, PA 19121

or

[Jennifer.Ragen@pha.phila.gov](mailto:Jennifer.Ragen@pha.phila.gov)

A public hearing will be held virtually on

**WEDNESDAY, NOVEMBER 15, 2023 – 2:00pm**

<https://pha.webex.com/pha/j.php?MTID=mce431d37bf96639f982ceb4f2b30dd4f>

or WebEx.com Meeting Number: 2343 608 6822; Password: MTW25

Or Join By Phone: 1-844-621-3956; Password: MTW25 (68925)

Category: [2023](#)

Previous:

[Bartram-Redevelopment](#)

Next:

[Proposed-Changes-to-the-ACOP-and-Admin-Plan](#)

# Notice of Extended Comment Periods

 PHA on November 15, 2023



## Notice of Extended Comment Periods

To provide additional opportunities for public review and comment, the Philadelphia Housing Authority (PHA) is extending the public comment period to December 11, 2023 at 12 noon for the following:

Proposed Moving to Work Annual Plan for Fiscal Year 2025 (Annual Plan), Rental Assistance Demonstration (RAD) Program Significant Amendment to the Approved MTW Play for FY 24, and proposed revisions to the Public Housing Admissions and Continued Occupancy Policy and the Housing Choice Voucher Administrative Plan.

All four documents continue to be available for public review on PHA's website at [www.pha.phila.gov](http://www.pha.phila.gov) under the "News" section. A copy is also available at the Philadelphia Housing Authority headquarters at 2013 Ridge Avenue, Philadelphia, PA 19121 during normal business hours.

Comments must be received by the end of the extended comment period noted above. Please send written comments to:

The Philadelphia Housing Authority  
Attention: Jennifer Ragen –  
Public Comments Office of the General Counsel  
2013 Ridge Avenue, Philadelphia, PA 19121  
or  
[Jennifer.Ragen@pha.phila.gov](mailto:Jennifer.Ragen@pha.phila.gov)

Category: [2023](#)

Previous:

**[Proposed-Changes-to-the-ACOP-and-Admin-Plan](#)**

Next:

**[Jobs-Plus-Program-Hiring-Event-for-Thursday  
November-16,-2023-is-CANCELLED!](#)**

# Certification of Consistency with the Consolidated Plan

U.S. Department of Housing  
and Urban Development

I certify that the proposed activities/projects in the application are consistent with the jurisdiction's current, approved Consolidated Plan.  
Clearly print the following information:)

ApplicantName: Philadelphia Housing Authority

ProjectName: PHA - Moving to Work Annual Plan FY 2025


Location of the Project: The development and implementation of affordable  
housing and economic development initiatives in Philadelphia  
in accordance with the City's Consolidated Plan and Assessment of Fair Housing

Name of the Federal  
Program to which the  
applicant is applying: HUD - Moving to Work Demonstration

Name of  
Certifying Jurisdiction: City of Philadelphia, Division of Housing and Community Development

Certifying Official  
of the Jurisdiction  
Name: Melissa Long

Title: Director of DHCD


Signature: 

Date: 12/26/2023

**DISCLOSURE OF LOBBYING ACTIVITIES**

Complete this form to disclose lobbying activities pursuant to 31 U.S.C. 1352  
(See reverse for public burden disclosure.)

Approved by OMB  
0348-0046

<b>1. Type of Federal Action:</b> <input checked="checked" type="checkbox"/> a. contract <input type="checkbox"/> b. grant <input type="checkbox"/> c. cooperative agreement <input type="checkbox"/> d. loan <input type="checkbox"/> e. loan guarantee <input type="checkbox"/> f. loan insurance		<b>2. Status of Federal Action:</b> <input checked="checked" type="checkbox"/> a. bid/offer/application <input type="checkbox"/> b. initial award <input type="checkbox"/> c. post-award		<b>3. Report Type:</b> <input type="checkbox"/> a. initial filing <input type="checkbox"/> b. material change <b>For Material Change Only:</b> year _____ quarter _____ date of last report _____	
<b>4. Name and Address of Reporting Entity:</b> <input checked="checked" type="checkbox"/> Prime <input type="checkbox"/> Subawardee Tier _____, if known:  Congressional District, if known:			<b>5. If Reporting Entity in No. 4 is a Subawardee, Enter Name and Address of Prime:</b>  Congressional District, if known:		
<b>6. Federal Department/Agency:</b> U.S. Department of Housing and Urban Development			<b>7. Federal Program Name/Description:</b> Moving to Work Annual Plan FY 2025 CFDA Number, if applicable: _____		
<b>8. Federal Action Number, if known:</b> N/A			<b>9. Award Amount, if known:</b> \$ N/A		
<b>10. a. Name and Address of Lobbying Registrant</b> (if individual, last name, first name, MI):  Not applicable			<b>b. Individuals Performing Services</b> (including address if different from No. 10a) (last name, first name, MI): Not Applicable		
<b>11.</b> Information requested through this form is authorized by title 31 U.S.C. section 1352. This disclosure of lobbying activities is a material representation of fact upon which reliance was placed by the law above when the transaction was made or entered into. This disclosure is required pursuant to 31 U.S.C. 1352. This information will be available for public inspection. Any person who fails to file the required disclosure shall be subject to a civil penalty of not less than \$10,000 and not more than \$100,000 for each such failure.			Signature:  Print Name: Kelvin A. Jeremich Title: President & CEO Telephone No.: 215-684-4174      Date: 2/6/24		
<b>Federal Use Only:</b>				Authorized for Local Reproduction Standard Form LLL (Rev. 7-97)	

# Certification for a Drug-Free Workplace

U.S. Department of Housing and Urban Development

Applicant Name

Philadelphia Housing Authority

Program/Activity Receiving Federal Grant Funding

Moving to Work Annual Plan FY 2025

Acting on behalf of the above named Applicant as its Authorized Official, I make the following certifications and agreements to the Department of Housing and Urban Development (HUD) regarding the sites listed below:

I certify that the above named Applicant will or will continue to provide a drug-free workplace by:

a. Publishing a statement notifying employees that the unlawful manufacture, distribution, dispensing, possession, or use of a controlled substance is prohibited in the Applicant's workplace and specifying the actions that will be taken against employees for violation of such prohibition.

b. Establishing an on-going drug-free awareness program to inform employees ---

- (1) The dangers of drug abuse in the workplace;
- (2) The Applicant's policy of maintaining a drug-free workplace;
- (3) Any available drug counseling, rehabilitation, and employee assistance programs; and
- (4) The penalties that may be imposed upon employees for drug abuse violations occurring in the workplace.

c. Making it a requirement that each employee to be engaged in the performance of the grant be given a copy of the statement required by paragraph a.;


d. Notifying the employee in the statement required by paragraph a. that, as a condition of employment under the grant, the employee will ---

- (1) Abide by the terms of the statement; and
- (2) Notify the employer in writing of his or her conviction for a violation of a criminal drug statute occurring in the workplace no later than five calendar days after such conviction;
- e. Notifying the agency in writing, within ten calendar days after receiving notice under subparagraph d.(2) from an employee or otherwise receiving actual notice of such conviction. Employers of convicted employees must provide notice, including position title, to every grant officer or other designee on whose grant activity the convicted employee was working, unless the Federal agency has designated a central point for the receipt of such notices. Notice shall include the identification number(s) of each affected grant;
- f. Taking one of the following actions, within 30 calendar days of receiving notice under subparagraph d.(2), with respect to any employee who is so convicted ---
  - (1) Taking appropriate personnel action against such an employee, up to and including termination, consistent with the requirements of the Rehabilitation Act of 1973, as amended; or
  - (2) Requiring such employee to participate satisfactorily in a drug abuse assistance or rehabilitation program approved for such purposes by a Federal, State, or local health, law enforcement, or other appropriate agency;
- g. Making a good faith effort to continue to maintain a drug-free workplace through implementation of paragraphs a. thru f.

2. Sites for Work Performance. The Applicant shall list (on separate pages) the site(s) for the performance of work done in connection with the HUD funding of the program/activity shown above: Place of Performance shall include the street address, city, county, State, and zip code. Identify each sheet with the Applicant name and address and the program/activity receiving grant funding.)

Check here  if there are workplaces on file that are not identified on the attached sheets.

I hereby certify that all the information stated herein, as well as any information provided in the accompaniment herewith, is true and accurate. **Warning:** HUD will prosecute false claims and statements. Conviction may result in criminal and/or civil penalties. (18 U.S.C. 1001, 1010, 1012; 31 U.S.C. 3729, 3802)

Name of Authorized Official Kelvin A. Jeremiah	Title President & CEO
Signature 	Date 1/9/2025

X

form HUD-50070(3/98)  
ref. Handbooks 7417.1, 7475.13, 7485.1 & 3

# Certification of Payments to Influence Federal Transactions

U.S. Department of Housing and Urban Development  
Office of Public and Indian Housing

Public reporting burden for this information collection is estimated to average 30 minutes. This includes the time for collecting, reviewing, and reporting data. The information requested is required to obtain a benefit. This form is used to ensure federal funds are not used to influence members of Congress. There are no assurances of confidentiality. HUD may not conduct or sponsor, and an applicant is not required to respond to a collection of information unless it displays a currently valid OMB control number.

Applicant Name

Philadelphia Housing Authority

Program/Activity Receiving Federal Grant Funding

Moving to Work Annual Plan FY 2025

The undersigned certifies, to the best of his or her knowledge and belief, that:

(1) No Federal appropriated funds have been paid or will be paid, by or on behalf of the undersigned, to any person for influencing or attempting to influence an officer or employee of an agency, a Member of Congress, an officer or employee of Congress, or an employee of a Member of Congress in connection with the awarding of any Federal contract, the making of any Federal grant, the making of any Federal loan, the entering into of any cooperative agreement, and the extension, continuation, renewal, amendment, or modification of any Federal contract, grant, loan, or cooperative agreement.

(2) If any funds other than Federal appropriated funds have been paid or will be paid to any person for influencing or attempting to influence an officer or employee of an agency, a Member of Congress, an officer or employee of Congress, or an employee of a Member of Congress in connection with this Federal contract, grant, loan, or cooperative agreement, the undersigned shall complete and submit Standard Form-LLL, Disclosure Form to Report Lobbying, in accordance with its instructions.

(3) The undersigned shall require that the language of this certification be included in the award documents for all subawards at all tiers (including subcontracts, subgrants, and contracts under grants, loans, and cooperative agreements) and that all sub recipients shall certify and disclose accordingly.

This certification is a material representation of fact upon which reliance was placed when this transaction was made or entered into. Submission of this certification is a prerequisite for making or entering into this transaction imposed by Section 1352, Title 31, U.S. Code. Any person who fails to file the required certification shall be subject to a civil penalty of not less than \$10,000 and not more than \$100,000 for each such failure.

I hereby certify that all the information stated herein, as well as any information provided in the accompaniment herewith, is true and accurate. **Warning:** HUD will prosecute false claims and statements. Conviction may result in criminal and/or civil penalties. (18 U.S.C. 1001, 1010, 1012; 31 U.S.C. 3729, 3802)

Name of Authorized Official

Kelvin A. Jeremiah

Title

President & CEO

Signature

Date (mm/dd/yyyy)

1/5/24

Previous edition is obsolete

form HUD 50071 (01/14)

**ADDENDA  
TO  
CERTIFICATION OF PAYMENTS TO INFLUENCE FEDERAL TRANSACTIONS**

This certification does not extend to actions taken prior to my appointment as President & CEO of the Philadelphia Housing Authority.

Name of Authorized Official: Kelvin A. Jeremiah, President & CEO

Signature: \_\_\_\_\_

Date: \_\_\_\_\_

*Kelvin A. Jeremiah*  
1/5/24

## **Appendix B: Local Asset Management Plan**

### **Introduction**

Pursuant to the First Amendment to the Moving to Work Agreement, in Fiscal Year 2010 (MTW Year Nine) the Philadelphia Housing Authority has implemented a local asset management plan for its Public Housing Program as described herein. In the implementation of the plan, PHA will continue to adopt cost accounting and financial reporting methods that comply with HUD and federal regulations and generally accepted accounting practices.

PHA's plan supports and is consistent with the agency's ongoing implementation of project-based management, budgeting, accounting and financial management. PHA's project-based management system emphasizes the provision of property management services that have met agency-wide standards while responding to the unique needs of each property. Day to day operations of PHA sites are coordinated and overseen by Property Managers assigned to each property. PHA Property Managers oversee the following management and maintenance tasks:

- Marketing and tenant selection
- Rent collections
- Routine and preventive maintenance
- Unit turnover
- Security
- Resident services
- Resident and community relations
- Capital improvements planning
- Other activities necessary to support the efficient operations of the site

In the implementation of these project level management activities, other PHA departments including Public Safety, Maintenance, Development, ISM, Finance and Budget, Human Resources, Community Operations & Resident Development, Office of General Counsel, Supply Chain Management, and the Office of Audit and Compliance support PHA Property Managers. Property Managers have access to on-line detailed and summary management reports on budget status, waitlist management, key performance indicators to facilitate their monitoring and oversight of property level activities. PHA also conducts Performance Management meetings on a monthly basis, to allow for a thorough review of key performance indicators at the individual site and system-wide levels.

PHA Property Managers develop and monitor property budgets, with support from the PHA Finance and Budget staff. Budget trainings are held annually to support the budget development process. Property Managers are provided with tools to develop their budget estimates including property-specific non-utility and utility cost data from the prior 18 months.

PHA's local asset management plan is consistent with the principles of asset management described in 24 CFR 990.255 and in the First Amendment to PHA's MTW Agreement. Further, the plan is generally consistent with the provisions of 24 CFR 990.260, 990.265, 990.270, 990.275 and 990.285. As allowed under the First Amendment to the MTW Agreement, PHA's local asset



management plan deviates from parts of 24 CFR 990.280, including requirements related to property management fees and fees for services. PHA will utilize the Cost Allocation method referenced in paragraph 6.F.4.b of the First Amendment.

Due to the unique features of the Philadelphia market, PHA's housing portfolio, and the agency, PHA has determined that use of the Cost Allocation method is the most efficient, cost-effective means of achieving the asset management principles referenced above. The factors that impact PHA's asset management plans include, but are not necessarily limited to, the following:

- Scattered Site Portfolio. PHA has over 4190 scattered site properties, which represents nearly 1/3 of its public housing portfolio. We understand this is far and away the largest scattered site public housing portfolio in the country. The geographic diversity of these scattered site units impacts warehouse operations, locations and numbers of management offices, and staffing requirements.
- Aging Housing Stock. PHA operates one of the oldest public housing stocks in the country. It is costlier to operate than newer housing. PHA has engaged in an aggressive development program during the last few years to upgrade and redevelop its units. Due to a lack of adequate funds, this process is far from complete.
- Unionized Workforce. PHA has a heavily unionized workforce. Currently, PHA has contracts with approximately 11 unions. This significantly impacts the operations and costs of PHA's activities. As such, PHA's asset management plan is structured to be cost effective within the limits of these contracts.
- MTW Initiatives. Since the onset of its participation in MTW, PHA has sought to use its MTW flexibilities to implement agency-wide cost-cutting initiatives that will increase efficiencies, maximize use of federal dollars, and benefit PHA's clients. PHA has moved many functions to the site-based level, however a number of MTW initiatives require central administration so they can be adequately measured. For example, PHA has implemented innovative technological systems to maximize efficiencies in admissions, property management, and client services. There are costs associated with development and implementation of these systems before they are implemented at the site level. Under MTW, PHA has also implemented departmental oversight protocols through its Quality Assurance Program. PHA's quality control program has already made PHA's programs more efficient by reducing errors and improving oversight.
- Local Costs. Philadelphia is an old, industrial city where labor costs for maintenance and construction activities are significant. These high costs can be attributed to, in part, prevailing wage requirements as well as the cost of materials and services in the Philadelphia market.

A description of the cost allocation plan and other technical components of PHA's local asset management plan follows:

## **I. AMP Definitions**

An AMP will include any site that receives Operating Subsidies through HUD's Operating Fund Calculation. PHA currently has two types of PHA managed AMPs and PAPMC/AME managed AMPs.

## **II. Balance Sheet Items (Assets, Liabilities & Equity)**

PHA has distributed balance sheet accounts by AMPs as planned in the original Local Asset Management balance sheet accounts were analyzed and distributed to between the AMPs and the Indirect Cost Departments.

### **A. Cash & Investments**

PHA maintains consolidated physical bank accounts, but for financial statement and general ledger presentation cash is distributed between all PHA AMPs and the Indirect Cost Departments. Direct cash and expenses are charged to the proper AMPs or Indirect Cost Departments general ledger account. At the end of the year, cash is adjusted to offset indirect cost allocations between the AMPs and the Indirect Cost Departments. The offsetting of the indirect cost allocations effectively adjusts the inter fund balances to zero except where the AMPs have a negative cash balance which is presented as an inter-fund to the Indirect Cost Departments. All remaining cash and investment balances are presented with the Indirect Cost Departments and reported in the MTW Column of the FDS.

Investment income will be allocated between the PHA Managed AMPs based on the number of units eligible for subsidy from the most recent HUD approved Operating Fund Calculation.

### **B. Tenant Accounts Receivable and Allowance for Doubtful Accounts**

Tenant accounts receivable balances and allowance for doubtful accounts are reported on an AMP basis for each of the PHA Managed AMPs. The ending balances are reconciled to the tenant supporting detail ledgers,

PAPMC/AME Managed AMPs tenant balances are not reported as AMPs in the FDS. Based on PHA's analysis of GASB pronouncements, these AMPs are presented as discrete component units. Tenant accounts receivable and allowance for doubtful accounts are included in the PHA Audited financial statements as a discretely presented component unit.

### **C. Other Accounts Receivable**

Other accounts receivable will be distributed based on the purpose and source of the receivable. Receivables related to a PHA Managed AMP and PAPMC / AME Managed AMP will be distributed to the specific AMP. Any receivable that is not associated to a specific AMP will be distributed to the Indirect Cost Departments.

### **D. PHASI / Worker's Compensation Cash and Liabilities**

The PHASI and Worker's Compensation cash and liabilities will remain with the Indirect Cost Departments and reported in the MTW column of the FDS. At this time, PHA has determined that these liabilities are PHA Agency Wide liabilities and not liabilities of the PHA Managed AMPs or the Indirect Cost Departments. The expenses related to the PHASI liability and worker's compensation liability are charged to appropriate programs or AMPs. PHA has created a cash reserve for the PHASI liability. The cash reserve offsets PHA's liabilities so that the liability is fully funded. PHA utilizes the reserves to pay the liability as needed. PHA has a cash reserve that is held by the Worker's Compensation insurer.

#### **E. Prepaid Insurance**

The prepaid insurance balances for the PHA Managed AMPs will be distributed to AMPs based on the number of units eligible for subsidy from the most recent HUD approved Operating Fund Calculation.

PAPMC/AME Managed AMPs will not be included in the AMPs Columns of the FDS. Prepaid insurance is included in the PHA Audited financial statements as a discretely presented component unit.

#### **F. Materials Inventory and Allowance for Obsolete Inventory**

PHA currently maintains all maintenance materials inventory centrally. AMPs and departments submit requests for inventory and materials are issued then expenses are charged to the appropriate AMP or program. Ending centralized materials inventory and allowance balances for the PHA Managed AMPs will be distributed to AMPs based on the number of units eligible for subsidy from the most recent HUD approved Operating Fund Calculation.

PAPMC/AME Managed AMPs will not be included in the AMPs Columns of the FDS. Materials inventory is included in the PHA Audited financial statements as a discretely presented component unit.

#### **G. Fixed Assets and Accumulated Depreciation**

Fixed assets and accumulated depreciation will be reconciled to the PeopleSoft Asset Module and distributed to the appropriate PHA Managed AMPs and the Indirect Cost Departments. PHA's Asset Management (AM) Module has been established for many years. AM provides PHA with the ability to prepare fixed asset and depreciation reports by AMP or department. AM tracks all fixed assets transactions and records all monthly fixed asset entries. Fixed assets and accumulated depreciation are reported with the appropriate AMP or the MTW Column for assets held by the Indirect Cost Departments.

PAPMC/AME Managed AMPs will not be included in the AMPs Columns of the FDS. Fixed assets and accumulated depreciation are included in the PHA Audited financial statements as a discretely presented component unit.

## **H. Accounts Payable and Accrued Liabilities**

Other accounts payable and accrued liabilities include all liabilities not specifically referred to in the following detailed liability categories. Other accounts payable and accrued liabilities will be distributed based on the purpose and source of the payable or liability. Payables or liabilities related to a PHA Managed AMP and PAPMC / AME Managed AMP will be distributed to the specific AMP. Any payable or liability that is not associated to a specific AMP will be distributed to the Indirect Cost Departments.

## **I. Payroll Liabilities**

All payroll tax and benefits liabilities will continue to be presented with the Indirect Cost Departments and reported in the MTW Column of the FDS. At this time, PHA has determined that these liabilities are PHA Agency Wide liabilities and not liabilities of the PHA Managed AMPs or the Indirect Cost Departments. However, PHA has utilized the LIPH (Fund 001) cash accounts in the past to pay most Agency Wide liabilities, then the LIPH (Fund 001) will receive reimbursements from other programs where applicable. The expenses related to the payroll liabilities will continue to be charged to appropriate programs or AMPs.

Accrued salaries and wages liability will be distributed to/ between AMPs based on the number of units eligible for subsidy from the most recent HUD approved Operating Fund Calculation.

## **J. Compensated Absences**

Compensated absences liabilities will be distributed to/between the PHA Managed AMPs based on the number of units eligible for subsidy from the most recent HUD approved Operating Fund Calculation.

No compensated absences liabilities will be distributed to the PAPMC / AME AMPs because PHA does not charge salaries to these AMPs.

## **K. Net Position**

Invested in Capital Assets balances will follow the Net Fixed Assets that are owned by an AMPs or Departments. Invested in capital assets will be distributed between the Indirect Cost Departments and the PHA Managed AMPs based on where the Net Fixed Assets is distributed.

The Public Housing Program Unrestricted Net Position for all AMPs will be zero because PHA will allocate revenue from the MTW Column to cover the difference between

revenues and expenses generated by each AMP. The total Unrestricted Net Position of the Public Housing Program will be included with the MTW Column.

PAPMC/AME Managed AMPs will not be included in the AMPs Column of the FDS. Invested in capital assets are included in the PHA Audited financial statements as a discretely presented component unit. PAPMC/AME Managed AMPs will not be included in the AMPs Column of the FDS. Unrestricted net assets are included in the PHA Audited financial statements as a discretely presented component unit.

### **III. Revenues**

#### **A. Tenant Revenues**

##### **1. PHA Managed AMPs**

Tenant Revenues will be directly charged to the appropriate AMP.

##### **2. PAPMC/AME Managed AMPs**

PAPMC/AME Managed AMPs will not be included in the AMPs Column of the FDS. Tenant revenue is included in the PHA Audited financial statements as a discretely presented component unit.

#### **B. Direct Revenues**

Direct revenues include tenant fees and service charges that can be identified and charged to a specific site.

##### **1. PHA Managed AMPs**

PHA currently records all direct revenues to the proper PHA Managed AMP. PHA currently records all tenant charges and any direct revenue to the proper PHA Managed AMP. PHA's account structure includes the program code (AMP number) and the appropriate department code, which enables PHA to charge the revenues to the proper PHA Managed AMPs.

PHA's systems and procedures related to direct revenues currently in application are in compliance with asset-based accounting. PHA's systems and procedures will require no transition period or transition procedures to comply with asset-based accounting requirements of presenting all direct revenues under the proper AMP.

##### **2. PAPMC/AME Managed AMPs**

PAPMC/AME Managed AMPs will not be included in the AMPs Column of the FDS. Direct revenues are included in the PHA Audited financial statements as a discretely presented component unit.

### **C. Indirect Revenues**

Indirect revenues are other income items that cannot be identified or charged to a specific AMP or to the Indirect Cost Departments. Indirect revenues will be allocated between the PHA Managed AMPs based on the number of units eligible for subsidy from the most recent HUD approved Operating Fund Calculation.

### **D. HUD Operating Subsidy**

For PHA's project-based accounting purposes, Operating Subsidy is considered an indirect revenue source. PHA's Operating Subsidy is provided in one block as if PHA were one AMP. The funding for all AMPs is calculated using the same Allowable Expense Level per PHA's MTW agreement. Since the basis of the funding calculation is the same across all AMPs, PHA considers Operating Subsidy an indirect revenue source.

Operating Subsidy will be allocated to all PHA AMPs based on the difference between revenues, prior to operating subsidy, and expenses excluding depreciation expenses. The amount of Operating Subsidy allocated will be based on the individual AMPs need for subsidy so that revenues are equal to expenses.

### **E. Operating Transfers from the MTW Block (Excess HAP) & CFP**

#### **1. PHA Managed AMPs**

PHA has included in its MTW annual plan Operating Transfers from the MTW Program and the CFP Program into the Public Housing Program to offset operating expenses. PHA has determined that the appropriate treatment of Operating Transfers at the current time based on the number of units eligible for subsidy from the most recent HUD approved Operating Fund Calculation. PHA will establish separate account numbers for the MTW and CFP Operating Transfers. The Operating Transfers are made to assist the PHA Managed AMPs with its operations. PHA may need to adjust the allocation of the Operating Transfers in fiscal years to assist the operating needs of one AMP over another AMP that may not need the assistance. PHA's MTW agreement with HUD permits the PHA flexibility to move funds between its Public Housing, Section 8 HCV, and CFP programs. PHA will reserve the right to adjust the allocations of the Operating Transfers to meet the financial needs of all the PHA Managed AMPs.

#### **2. PAPMC / AME Managed AMPs**

Operating Transfers will not be allocated to the PAPMC / AME Managed AMPs.

## **IV. Expenses**

### **A. Direct Expenses**

## **1. PHA Managed AMPs**

PHA currently records all direct expenses to the proper AMP. PHA's procurement and accounts payables processes include assigning the proper chart fields or account structure. PHA's account structure includes the program code (AMP number) and the appropriate department code.

For payroll, PHA directly charges all payroll costs using account labels. Account labels are used to tell PHA's accounting system where to directly charge an employee's payroll costs. PHA can setup as many account labels as needed to have payroll costs charged to the proper program, department, AMP, etc. based on PHA's requirements. PHA's accounting system gives the Authority the automated ability to charge payroll costs from the employee timesheets to the proper account. When employees complete their weekly timesheets, the employees report all hours to account labels. The timesheets allow employees to charge as many account labels as needed during the week. Employees submit their timesheets to their direct supervisor for approval. The direct supervisor verifies that the correct account labels were used.

PHA's systems and procedures related to direct expenses currently in application are in compliance with asset-based accounting. PHA's systems and procedures will require no transition period or transition procedures to comply with asset-based accounting requirements of presenting all direct revenues and expenses under the proper AMP.

## **2. PAPMC/AME Managed AMPs**

The only PAPMC/AME Managed AMPs direct expenses that will be included in AMPs FDS column are PHA's payment of Operating Subsidies and any other direct expense paid by PHA. All other direct expenses are included in the PHA Audited financial statements as a discretely presented component unit.

## **B. Corporate Legal**

PHA has diverse legal issues due to the size of its programs. PHA will analyze legal expenses to determine the appropriate treatment of the legal expenditures. The treatments of the legal expenses are as follows:

### **1. Direct Legal Expenses**

Legal expenses that can be identified as a direct cost to a specific AMP will be charged to that AMP.

### **2. Indirect Legal Expenses**

Indirect legal expenses that cannot be defined as costs for a specific AMP but can be identified as providing benefits to the PHA Managed AMPs based on the number of units eligible for subsidy from the most recent HUD approved Operating Fund Calculation.

### **C. Payroll Expenses**

PHA currently directly charges all maintenance payroll costs to the direct PHA Managed AMP. PHA directly charges all payroll costs using account labels. Account labels are used to tell PHA's accounting system where to directly charge a maintenance employee's payroll costs. PHA can setup as many account labels as needed to have payroll costs charged to the proper PHA Managed AMP. PHA's accounting system gives the Authority the automated ability to charge maintenance payroll costs from the employee timesheets to the proper account. When maintenance employees complete their weekly timesheets, the employees report all hours to account labels. The timesheets allow maintenance employees to charge as many account labels as needed during the week. Maintenance employees submit their timesheets to their direct supervisor for approval. The direct supervisor verifies that the correct account labels were used.

### **D. Materials and Contract Costs**

PHA currently records all maintenance materials and contract costs directly to the proper PHA Managed AMP. PHA's procurement and accounts payables processes include assigning the proper chart fields or account structure. PHA's account structure includes the program code (AMP number) and the appropriate department code.

PHA's systems and procedures related to maintenance materials and contract costs currently in application are in compliance with asset-based accounting. PHA's systems and procedures will require no transition period or transition procedures to comply with asset-based accounting requirements of presenting all direct revenues and expenses under the proper AMP.

### **E. Indirect Expenses**

PHA will be using an allocation to charge overhead from the Indirect Cost Departments (MTW Column) to all AMPs. Overhead costs will be allocated to the AMPs based on the number of units eligible for subsidy from the most recent HUD approved Operating Fund Calculation.

## **V. Capital Fund Program**

All expenditures under the Capital Fund program are charged to the appropriate AMP or Indirect Cost Department. Revenues are applied to the appropriate AMP or Indirect Cost Department based on the actual expenditures. The expenditures related to the Indirect Cost Departments or MTW initiatives are reported in the MTW Column of the FDS.



Although PHA is an MTW agency and is not required to, PHA reports and tracks all CFP expenditures based on the CFP Budget Line Items. PHA has determined this method to be accurate and efficient method to track CFP expenditures.

## **VI. Project Based Budgeting**

PHA currently prepares project based operating budgets for all the Amps and departments. PHA adds all the budgets to the Automated Accounting System. The operating budgets are currently used in the procurement, accounts payable process and the preparation of monthly financial statements. PHA's operating budget process is currently in compliance with the HUD Project Based Budgeting requirements.

When PHA has prepared its Capital Fund Program Budgets, PHA determines specific capital work items that need to be completed at all or some of PHA sites. PHA does not establish a Capital Budget by site, but by work item. Then once PHA determines which sites PHA will perform the work item, PHA reclassifies the budget amount from a PHA Wide work item to the specific site. PHA will continue this process; however, the budget will be established at the Capital Projects category rather than PHA Wide.

### Appendix C: Asset Management Table

No.	Name, Number and Location	Number and Type of Units	Note for FY 2025 Plan	Development Activities	Demolition/ Disposition Activities	Designated Housing Activities	Conversion Activities	Homeownership Activities
1.	Abbottsford Homes PA002030	Phases I & II; 688 Family Units		Possible site for additional redevelopment including commercial space, through mixed financing.	Possible disposition of a portion of the site in connection with mixed-finance development.		Possible conversion of units/parcels for residential unit reconfiguration and commercial, economic development, management offices, administrative facilities, community and supportive services offices and/or open space.	
2.	Arch Homes PA002018	77 Family		Possible candidate for Modernization, rehabilitation with capital funds, bond proceeds, MTW, program income, private funds with Choice/RAD and/or LIHTC Application.			Possible conversion of units/parcels for residential unit reconfiguration and commercial, economic development, management offices, community and supportive services offices and/or open space.	
3.	Bartram Village PA002031	492 Family Units	Planning for CNI Implementation Grant and RAD Conversion	Possible candidate for modernization, rehabilitation, revitalization, which may include some demolition with capital funds, bond proceeds, MTW, program incomes, private funds with Choice/RAD and/or LIHTC Application. Acquisition, new development, and rehabilitation of housing stock along with neighborhood revitalization efforts.	Possible demolition in connection with the modernization and revitalization, and possible disposition in connection with mixed-finance development.		Possible conversion of units/parcels for residential unit reconfiguration and commercial, economic development, management offices, community and supportive services offices and/or open space.	Possible homeownership component in connection with potential modernization and revitalization.
4.	Bentley Hall PA002077	100 Elderly Units		As part of Sharswood Blumberg		99 Elderly Units	Possible conversion of units/parcels for residential unit	

No.	Name, Number and Location	Number and Type of Units	Note for FY 2025 Plan	Development Activities	Demolition/ Disposition Activities	Designated Housing Activities	Conversion Activities	Homeownership Activities
				revitalization, possible façade improvements.			reconfiguration and commercial, economic development, management offices, community and supportive services offices and/or open space.	
5.	Brewerytown	45		Acquisition, new development and rehabilitation of housing stock along with neighborhood revitalization efforts. May be developed by PHA or alternative financing services by a CDC, non-profit, or for-profit organization. May use ACCs and/or Capital Funds to develop units.	Possible demolition in connection with modernization and revitalization, and possible disposition in connection with mixed-finance development. Additional disposition applications and conveyances to RD and/or PHA affiliate and/or private entities.	May be requesting Elderly or Disabled Only Designation Plan	Possible conversion of units/parcels for residential unit reconfiguration and commercial, economic development, management offices, community and supportive services offices and/or open space.	Possible homeownership component, subject to Section 32 of the USHA of 1937 will include lease to purchase, conventional sale and Housing Choice vouchers.
6.	Cambridge Plaza Phase I PA-002137	44 LIHTC Rental Units	Planning for RAD conversion	Potential for refinancing, re-syndication, change of entity ownership related to end of initial LIHTC compliance period. Potential for conversion to project-based assistance under RAD.				
7.	Cambridge Plaza Phase II PA-002129	40 LIHTC Rental Units	Planning for RAD conversion	Potential for refinancing, re-syndication, change of entity ownership related to end of initial LIHTC compliance period. Potential for conversion to project-based assistance under RAD.				
8.	Cambridge Plaza	40 LIHTC Rental	Planning for RAD	Potential for refinancing, re-				

No.	Name, Number and Location	Number and Type of Units	Note for FY 2025 Plan	Development Activities	Demolition/ Disposition Activities	Designated Housing Activities	Conversion Activities	Homeownership Activities
	Phase III Phase I PA002147	Units	conversion	syndication, change of entity ownership related to end of initial LIHTC compliance period. Potential for conversion to project-based assistance under RAD.				
9.	Cassie Holly (Point Breeze Court) PA002062	71 Elderly Units	Planning for RAD conversion	Possible candidate for modernization, rehabilitation with capital funds, bond proceeds, MTW, program incomes, private funds with Choice/RAD and/or LIHTC Application.		71 Elderly Units	Possible conversion of units/parcels for residential unit reconfiguration and commercial, economic development, management offices, community and supportive services offices and/or open space.	
10.	Champlost Homes PA002042	102 Family		Possible candidate for modernization, rehabilitation with capital funds, bond proceeds, MTW, program incomes, private funds with Choice/RAD and/or LIHTC Application.			Possible conversion of units/parcels for residential unit reconfiguration and commercial, economic development, management offices, community and supportive services offices and/or open space.	
11.	City-Wide	To be determined		Provision of ACC subsidy, capital funds or HCV.	Dispo/Demo application to be submitted to HUD.			
12.	Collegeview Homes PA002065	54 Elderly	As part of Sharswood Blumberg revitalization, possible façade improvements	Possible candidate for modernization, rehabilitation with capital funds, bond proceeds, MTW, program incomes, private funds with Choice/RAD and/or LIHTC Application.		54 Elderly Units	Possible conversion of units/parcels for residential unit reconfiguration and commercial, economic development, management offices, community and supportive services offices and/or open space.	
13.	Eastern Germantown Infill	45		Acquisition, new development and rehabilitation of	Possible demolition in connection with modernization and	May be requesting Elderly or	Possible conversion of units/parcels for residential unit reconfiguration and commercial,	Possible homeownership component, subject to Section 32 of the USHA of

No.	Name, Number and Location	Number and Type of Units	Note for FY 2025 Plan	Development Activities	Demolition/ Disposition Activities	Designated Housing Activities	Conversion Activities	Homeownership Activities
				housing stock along with neighborhood revitalization efforts. May be developed by PHA or alternative financing services by a CDC, non-profit, or for-profit organization. May use ACCs and/or Capital Funds to develop units.	revitalization, and possible disposition in connection with mixed-finance development. Additional disposition applications and conveyances to PRA and/or PHA affiliate and/or private entities.	Disabled Only Designation Plan	economic development, management offices, community and supportive services offices and/or open space.	1937 will include lease to purchase, conventional sale and Housing Choice vouchers.
14.	Eastern North Philadelphia	45		Acquisition, new development and rehabilitation of housing stock along with neighborhood revitalization efforts. May be developed by PHA or alternative financing services by a CDC, non-profit, or for-profit organization. May use ACCs and/or Capital Funds to develop units.	Possible demolition in connection with modernization and revitalization, and possible disposition in connection with mixed-finance development. Additional disposition applications and conveyances to PRA and/or PHA affiliate and/or private entities.	May be requesting Elderly or Disabled Only Designation Plan	Possible conversion of units/parcels for residential unit reconfiguration and commercial, economic development, management offices, community and supportive services offices and/or open space.	Possible homeownership component, subject to Section 32 of the USHA of 1937 will include lease to purchase, conventional sale and Housing Choice vouchers.
15.	Eight Diamonds PA00126 PA00141 (Formerly known as Raymond Rosen Off-Site PA002126)	Phases A & B; 152 Family	Planning for RAD conversion	Acquisition, new development and rehabilitation of housing stock along with neighborhood revitalization efforts. May be developed by PHA or alternative financing services by a CDC, non-profit, or for-profit organization. May use ACCs and/or Capital Funds to develop units. Potential for conversion to	Possible demolition in connection with modernization and revitalization, and possible disposition in connection with mixed-finance development. Additional disposition applications and conveyances to PRA and/or PHA affiliate and/or private entities.		Possible conversion of units/parcels for residential unit reconfiguration and commercial, economic development, management offices, community and supportive services offices and/or open space.	Possible homeownership component, subject to Section 32 of the USHA of 1937 will include lease to purchase, conventional sale and Housing Choice vouchers.

No.	Name, Number and Location	Number and Type of Units	Note for FY 2025 Plan	Development Activities	Demolition/ Disposition Activities	Designated Housing Activities	Conversion Activities	Homeownership Activities
				project-based assistance under RAD.				
16.	Emlen Arms PA002076	156 Elderly High Rise				156 Elderly Units	Possible conversion of units/parcels for residential unit reconfiguration and commercial, economic development, management offices, community and supportive services offices and/or open space.	
17.	Fairhill Apartments PA002055	264 Family	Planning for RAD conversion and redevelopment	Possible candidate for modernization, rehabilitation with capital funds, bond proceeds, MTW, program incomes, private funds with RAD and/or LIHTC Application. Possible acquisition of adjacent land for development purposes.	Possible demolition in connection with modernization and revitalization, and possible disposition in connection with mixed-finance development. Additional disposition applications and conveyances to PRA and/or PHA affiliate and/or private entities. Possible early relocation in connection with RAD conversion.		Possible conversion of units/parcels for residential unit reconfiguration and commercial, economic development, management offices, community and supportive services offices and/or open space.	
18.	Falls Ridge			Development partner for vacant land.	Possible disposition of vacant land			
19.	Francisville	45		Acquisition, new development and rehabilitation of housing stock along with neighborhood revitalization efforts. May be developed by PHA or alternative financing services by a CDC, non-profit, or for-profit organization. May use ACCs and/or Capital Funds to develop units.	Possible demolition in connection with modernization and revitalization, and possible disposition in connection with mixed-finance development. Additional disposition applications and conveyances to PRA and/or PHA affiliate and/or private entities.	May be requesting Elderly or Disabled Only Designation Plan	Possible conversion of units/parcels for residential unit reconfiguration and commercial, economic development, management offices, community and supportive services offices and/or open space.	Possible homeownership component, subject to Section 32 of the USHA of 1937 will include lease to purchase conventional sale and Housing Choice vouchers.

No.	Name, Number and Location	Number and Type of Units	Note for FY 2025 Plan	Development Activities	Demolition/ Disposition Activities	Designated Housing Activities	Conversion Activities	Homeownership Activities
20.	Germantown House PA002152	133 Units	Planned renovation and leasing of adult care space. Potential for refinancing, re-syndication, change of entity ownership related to end of initial LIHTC compliance period.			133 Elderly Units	Possible conversion of units/parcels for residential unit reconfiguration and commercial, economic development, management offices, community and supportive services offices and/or open space.	
21.	Gladys B. Jacobs PA002114	80 Elderly	Planning for RAD conversion	Possible renovation for delivery of enhanced senior support services.		80 Elderly Units		
22.	Greater Grays Ferry Estates (Formerly known as Tasker Homes) New AMP#: PA002139 PA002143	429 LIHTC rental units; 125 replacement home ownership units.	Planning for RAD conversion	Possible mixed-finance development and commercial development including community building on PHA vacant lots and public parcels. Potential for refinancing, re-syndication, change of entity ownership related to end of initial LIHTC compliance period. Potential for conversion to project-based assistance under RAD.	Possible disposition in connection with non-dwelling commercial development including community building.			
23.	Haddington Homes PA002035	150 Family		Possible candidate for modernization, rehabilitation, revitalization, which may include some demolition with capital funds, bond proceeds, MTW, program	Possible demolition in connection with the modernization and revitalization, and possible disposition in connection with mixed-finance development.		Possible conversion of units/parcels for residential unit reconfiguration and commercial, economic development, management offices, community and supportive services offices and/or open space.	Possible homeownership component in connection with potential modernization and revitalization.

No.	Name, Number and Location	Number and Type of Units	Note for FY 2025 Plan	Development Activities	Demolition/ Disposition Activities	Designated Housing Activities	Conversion Activities	Homeownership Activities
				incomes, private funds with Choice/RAD and/or LIHTC Application.				
24.	Harrison Plaza PA002015	300 Family High and Low Rise	Planned RAD Conversion, new CNI Planning Grant activities	Possible candidate for modernization, rehabilitation with capital funds, bond proceeds, MTW, program income, private funds with RAD and/or LIHTC Application.			Possible conversion of units/parcels for residential unit reconfiguration and commercial, economic development, management offices, community and supportive services offices and/or open space.	
25.	Haverford Homes PA002046	24 Family		Possible candidate for modernization, rehabilitation, with capital funds, bond proceeds, MTW, program incomes, private funds with Choice/RAD and/or LIHTC Application.			Possible conversion of units/parcels for residential unit reconfiguration and commercial, economic development, management offices, community and supportive services offices and/or open space.	Possible homeownership component in connection with potential modernization and revitalization.
26.	Herbert Arlene Homes PA002104	32 Family		Possible candidate for modernization, rehabilitation, revitalization, which may include some demolition with capital funds, bond proceeds, MTW, program incomes, private funds with Choice/RAD and/or LIHTC Application.	Possible demolition in connection with the modernization and revitalization, and possible disposition in connection with mixed-finance development.	Possible Elderly Designation	Possible conversion of units/parcels for residential unit reconfiguration and commercial, economic development, management offices, community and supportive services offices and/or open space.	
27.	Hill Creek Apts I & II PA002029	334 Family		Possible candidate for modernization, rehabilitation, revitalization, which may include some demolition with capital funds, bond proceeds,			Possible conversion of units/parcels for residential unit reconfiguration and commercial, economic development, management offices, community and supportive services offices and/or open space.	



No.	Name, Number and Location	Number and Type of Units	Note for FY 2025 Plan	Development Activities	Demolition/ Disposition Activities	Designated Housing Activities	Conversion Activities	Homeownership Activities
				MTW, program incomes, private funds with Choice/RAD and/or LIHTC Application.				
28.	Holmcrest Apartments PA002066	84 Elderly		Possible candidate for modernization, rehabilitation with capital funds, bond proceeds, MTW, program incomes, private funds with Choice/RAD and/or LIHTC Application.		84 Elderly Units	Possible conversion of units/parcels for residential unit reconfiguration and commercial, economic development, management offices, community and supportive services offices and/or open space.	
29.	James Weldon Johnson House PA002001	535 Family	Master planning for historic renovations and modernization.	Possible candidate for modernization, rehabilitation with capital funds, bond proceeds, MTW, program incomes, private funds with Choice/RAD and/or LIHTC Application.		Possible Elderly Designation	Possible conversion of units/parcels for residential unit reconfiguration and commercial, economic development, management offices, community and supportive services offices and/or open space.	
30.	Katie B. Jackson PA002063	59 Elderly 9 Family		Possible candidate for modernization, rehabilitation with capital funds, bond proceeds, MTW, program incomes, private funds with Choice/RAD and/or LIHTC Application.		59 Elderly Units	Possible conversion of units/parcels for residential unit reconfiguration and commercial, economic development, management offices, community and supportive services offices and/or open space.	
31.	Lucien E. Blackwell Homes Phase I PA002145	80 LIHTC Rental Units		Potential for refinancing, re-syndication, change of entity ownership related to end of initial LIHTC compliance period. Potential for conversion to project-				

No.	Name, Number and Location	Number and Type of Units	Note for FY 2025 Plan	Development Activities	Demolition/ Disposition Activities	Designated Housing Activities	Conversion Activities	Homeownership Activities
				based assistance under RAD.				
32.	Lucien E. Blackwell Homes Phase II PA002150	80 LIHTC Rental Units		Potential for refinancing, re-syndication, change of entity ownership related to end of initial LIHTC compliance period. Potential for conversion to project-based assistance under RAD.				
33.	Lucien E. Blackwell Homes Phase III PA002153	50 LIHTC Rental Units		Potential for refinancing, re-syndication, change of entity ownership related to end of initial LIHTC compliance period. Potential for conversion to project-based assistance under RAD.				
34.	Lucien E. Blackwell Homes Phase IV (Marshall Shepard Village) PA002156	80 LIHTC Rental Units		Potential for refinancing, re-syndication, change of entity ownership related to end of initial LIHTC compliance period. Potential for conversion to project-based assistance under RAD.				
35.	Ludlow HOPE 6 Area Scattered Sites PA #s: PA002154	Phases I, II, III, IV & V; 75 LIHTC and 103 Homeownership units		Development completed. Potential for refinancing, re-syndication, change of entity ownership related to end of initial LIHTC compliance period. Potential for conversion to project-				

No.	Name, Number and Location	Number and Type of Units	Note for FY 2025 Plan	Development Activities	Demolition/ Disposition Activities	Designated Housing Activities	Conversion Activities	Homeownership Activities
				based assistance under RAD.				
36.	Mantua Hall PA002045	152 Family High-Rise Units	Leasing of commercial space.					
37.	Martin Luther King Plaza PA002036 New PA#: PA002128 PA002136 PA002149	Phases I, II, III, IV, V & VI; 136 LIHTC Rental Units and 109 Replacement Homeownership Units.	Planning for RAD conversion	Potential for refinancing, re-syndication, change of entity ownership related to end of initial LIHTC compliance period. Potential for conversion to project-based assistance under RAD.	Possible disposition in connection with mixed-finance development and/or other sale transactions to City and private developers.			109 Homeownership Units. HOPE VI HO Middle income Program essential elements of Nehemiah, USHA of 1937.
38.	Mill Creek Extension East	100 Rental Units		Possible scattered sites acquisition. Acquisition, new development and rehabilitation of housing stock along with neighborhood revitalization efforts. May be developed by PHA or alternative financing services by a CDC, non-profit, or for-profit organization. May use ACCs and/or Capital Funds to develop units.	Possible demolition in connection with modernization and revitalization.			Possible homeownership component, subject to Section 32 of the USHA of 1937 will include lease to purchase, conventional sale and Housing Choice vouchers.
39.	Mill Creek Extension West	100 Rental Units		Possible scattered sites acquisition. Acquisition, new development and rehabilitation of housing stock along with neighborhood revitalization efforts. May be developed by PHA or alternative	Possible demolition in connection with modernization and revitalization.			Possible homeownership component, subject to Section 32 of the USHA of 1937 will include lease to purchase conventional sale and Housing Choice vouchers.

No.	Name, Number and Location	Number and Type of Units	Note for FY 2025 Plan	Development Activities	Demolition/ Disposition Activities	Designated Housing Activities	Conversion Activities	Homeownership Activities
				financing services by a CDC, non-profit, or for-profit organization. May use ACCs and/or Capital Funds to develop units.				
40.	Morton Homes PA002049	65 Units	Electrical upgrades as part of the Better Building Challenge done.	Possible candidate for modernization, rehabilitation, revitalization, which may include some demolition with capital funds, bond proceeds, MTW, program incomes, private funds with Choice/RAD and/or LIHTC Application.	Possible demolition in connection with the modernization and revitalization, and possible disposition in connection with mixed-finance development.	47 Elderly Units	Possible conversion of units/parcels for residential unit reconfiguration and commercial, economic development, management offices, community and supportive services offices and/or open space.	Possible homeownership component in connection with potential modernization and revitalization.
41.	Mt. Olivet PA002138	161 LIHTC Rental Units	Planning for RAD conversion	Possible major exterior envelope and air conditioner heating system to be improved. Potential for refinancing, re-syndication, change of entity ownership related to end of initial LIHTC compliance period. Potential for conversion to project-based assistance under RAD.		161 Elderly Units		
42.	Nellie Reynolds Garden PA002158	64 Elderly housing units.		Development completed. Potential for refinancing, re-syndication, change of entity ownership related to end of initial LIHTC compliance period. Potential for conversion to project-		64 Elderly housing designation.		

No.	Name, Number and Location	Number and Type of Units	Note for FY 2025 Plan	Development Activities	Demolition/ Disposition Activities	Designated Housing Activities	Conversion Activities	Homeownership Activities
				based assistance under RAD.				
43.	Neumann North PA002148	67 LIHTC Rental Units	Planning for RAD conversion	Potential for conversion to project-based assistance under RAD.		67 Elderly Units Designated		
44.	Norris Apartments PA002014	147 Rental Units	RAD Choice Neighborhood Redevelopment completed	Modernization, rehabilitation, revitalization, which will include some demolition with capital funds, bond proceeds, MTW, program incomes, private funds. PHA will use Choice Neighborhood, RAD and/or LIHTC Application when available.	Demolition complete. Disposition of land in connection with development of homeownership phase.		Possible conversion of units/parcels for residential unit reconfiguration and commercial, economic development, management offices, community and supportive services offices and/or open space.	Homeownership component in connection with potential modernization and revitalization.
45.	Oak Lane	100 Rental Units		Possible scattered sites acquisition. Acquisition, new development and rehabilitation of housing stock along with neighborhood revitalization efforts. May be developed by PHA or alternative financing services by a CDC, non-profit, or for-profit organization. May use ACCs and/or Capital Funds to develop units.	Possible demolition in connection with modernization and revitalization, and possible disposition in connection with mixed-finance development. Additional disposition applications and conveyances to PRA and/or PHA affiliate and/or private entities.	May be requesting Elderly or Disabled Only designation.	Possible conversion of units/parcels for residential unit reconfiguration and commercial, economic development, management offices, community and supportive services offices and/or open space.	Possible homeownership component, subject to Section 32 of the USHA of 1937 will include lease to purchase conventional sale and Housing Choice vouchers.
46.	Oxford Village PA002032	200 Family Units	Planning for RAD conversion	Possible candidate for modernization, rehabilitation, revitalization, which may include some demolition with capital	Possible demolition in connection with the modernization and revitalization, and possible disposition in		Possible conversion of units/parcels for residential unit reconfiguration and commercial, economic development, management offices, community	Possible homeownership component in connection with potential modernization and revitalization.

No.	Name, Number and Location	Number and Type of Units	Note for FY 2025 Plan	Development Activities	Demolition/ Disposition Activities	Designated Housing Activities	Conversion Activities	Homeownership Activities
				funds, bond proceeds, MTW, program incomes, private funds with Choice/RAD and/or LIHTC Application.	connection with mixed-finance development.		and supportive services offices and/or open space.	
47.	Parkview Apartments PA002054	20 Elderly Low Rises		Possible candidate for modernization, rehabilitation, revitalization, which may include some demolition with capital funds, bond proceeds, MTW, program incomes, private funds with Choice/RAD and/or LIHTC Application.				
48.	Paschall Homes PA002061	223 Family		Potential for refinancing, re-syndication, change of entity ownership related to end of initial LIHTC compliance period. Potential for conversion to project-based assistance under RAD.		Possible Elderly Designation		Possible homeownership component
49.	Plymouth Hall PA002079	53 senior high-rises	RAD conversion completed					
50.	Poplar to Oxford: Planning and Development Initiative	45		Acquisition, new development and rehabilitation of housing stock along with neighborhood revitalization efforts. May be developed by PHA or alternative financing services by a	Possible demolition in connection with modernization and revitalization, and possible disposition in connection with mixed-finance development. Additional disposition applications and	May be requesting Elderly or Disabled Only Designation Plan	Possible conversion of units/parcels for residential unit reconfiguration and commercial, economic development, management offices, community and supportive services offices and/or open space.	Possible homeownership component, subject to Section 32 of the USHA of 1937 will include lease to purchase conventional sale and Housing Choice vouchers.

No.	Name, Number and Location	Number and Type of Units	Note for FY 2025 Plan	Development Activities	Demolition/ Disposition Activities	Designated Housing Activities	Conversion Activities	Homeownership Activities
				CDC, non-profit, or for-profit organization. May use ACCs and/or Capital Funds to develop units. PHA plan to submit the LIHTC and/or other State, City funding sources for new development.	conveyances to RD and/or PHA affiliate and/or private entities.			
51.	Raymond Rosen On-Site PA002010	356 Family		Possible candidate for modernization, rehabilitation, revitalization, which may include some demolition with capital funds, bond proceeds, MTW, program incomes, private funds with Choice/RAD and/or LIHTC Application.				
52.	Richard Allen Homes Phase III PA002133	178 LIHTC Rental Units		Potential for refinancing, re-syndication, change of entity ownership related to end of initial LIHTC compliance period. Potential for conversion to project-based assistance under RAD.				Includes 15-year tax credit and lease to purchase homeownership components.
53.	Richard Allen Homes Phase II PA002003	150 Units		Possible new development for residential and non-residential on vacant undeveloped parcels. Possible candidate for modernization, rehabilitation, revitalization, which	Possible disposition in connection with the new development.			Possible homeownership component in connection with potential modernization and revitalization.

No.	Name, Number and Location	Number and Type of Units	Note for FY 2025 Plan	Development Activities	Demolition/ Disposition Activities	Designated Housing Activities	Conversion Activities	Homeownership Activities
				may include some demolition with capital funds, bond proceeds, MTW, program incomes, private funds with Choice/RAD and/or LIHTC Application.				
54.	Scattered Site Disposition: City-Wide	To be determined	Section 18, RAD and/or Section 18 RAD blends with conversion to PBV	Disposition Plan to be developed and implemented. Possible disposition of properties at market rate, for affordable housing, or transfer to Land Bank. Potential for conversion to project-based assistance under RAD.	Possible demolition in connection with the modernization and revitalization. Disposition application may be required.			Possible Homeownership Component: Revised 5(h)/Section 32 of USHA of 1937. Possible PHA affordable homeownership program.
55.	Scattered Sites PA002000906	425 Family Units	Section 18, RAD and/or Section 18 RAD blends with conversion to PBV	Possible development, rehabilitation of existing buildings, demolition of existing buildings, disposition of properties and new construction of units in connection with replacement unit initiative or mixed-finance developments, or City of Philadelphia Neighborhood Transformation Initiative, or third party mixed-finance/revitalization developments. PHA plan to apply for Choice/RAD, Choice Neighborhood, LIHTC, RACP and any other	Possible demolition/disposition of non-viable units and imminently dangerous properties for neighborhood redevelopment activity.		Possible conversion of units/parcels for residential unit reconfiguration and commercial, economic development, management offices, community and supportive services offices and/or open space.	Section 32 of USHA of 1937.



No.	Name, Number and Location	Number and Type of Units	Note for FY 2025 Plan	Development Activities	Demolition/ Disposition Activities	Designated Housing Activities	Conversion Activities	Homeownership Activities
				state and city funding sources when available.				
56.	Scattered Sites PA002000907	406 Family Units	Section 18, RAD and/or Section 18 RAD blends with conversion to PBV	Possible development, rehabilitation of existing buildings, demolition of existing buildings, disposition of properties and new construction of units in connection with replacement unit initiative or mixed-finance developments, or City of Philadelphia Neighborhood Transformation Initiative, or third party mixed-finance/revitalization developments. PHA plan to apply for Choice/RAD, Choice Neighborhood, LIHTC, RACP and any other state and city funding sources when available.	Possible demolition/disposition of non-viable units and imminently dangerous properties for neighborhood redevelopment activity.		Possible conversion of units/parcels for residential unit reconfiguration and commercial, economic development, management offices, community and supportive services offices and/or open space.	Section 32 of USH of 1937.
57.	Scattered Sites PA002000908	373 Family Units	Section 18, RAD and/or Section 18 RAD blends with conversion to PBV	Possible development, rehabilitation of existing buildings, demolition of existing buildings, disposition of properties and new construction of units in connection with replacement unit initiative or mixed-finance developments, or City of Philadelphia Neighborhood	Possible demolition/disposition of non-viable units and imminently dangerous properties for neighborhood redevelopment activity.		Possible conversion of units/parcels for residential unit reconfiguration and commercial, economic development, management offices, community and supportive services offices and/or open space.	Section 32 of USHA of 1937.

No.	Name, Number and Location	Number and Type of Units	Note for FY 2025 Plan	Development Activities	Demolition/ Disposition Activities	Designated Housing Activities	Conversion Activities	Homeownership Activities
				Transformation Initiative, or third party mixed-finance/revitalization developments. PHA plan to apply for Choice/RAD, Choice Neighborhood, LIHTC, RACP and any other state and city funding sources when available.				
58.	Scattered Sites PA002000901	399 Family	Section 18, RAD and/or Section 18 RAD blends with conversion to PBV	Possible development, rehabilitation of existing buildings, demolition of existing buildings, disposition of properties and new construction of units in connection with replacement unit initiative or mixed-finance developments, or City of Philadelphia Neighborhood Transformation Initiative, or third party mixed-finance/revitalization developments. PHA plan to apply for Choice/RAD, Choice Neighborhood, LIHTC, RACP and any other state and city funding sources when available.	Possible demolition/disposition of non-viable units and imminently dangerous properties for neighborhood redevelopment activity.		Possible conversion of units/parcels for residential unit reconfiguration and commercial, economic development, management offices, community and supportive services offices and/or open space.	Section 32 of USHA of 1937. Possible homeownership component in connection with potential modernization and revitalization.
59.	Scattered Sites PA002000902	378 Family Units	Section 18, RAD and/or Section 18 RAD blends	Possible development, rehabilitation of existing buildings, demolition of existing	Possible demolition/disposition of non-viable units and imminently dangerous		Possible conversion of units/parcels for residential unit reconfiguration and commercial, economic development,	Section 32 of USHA of 1937.

No.	Name, Number and Location	Number and Type of Units	Note for FY 2025 Plan	Development Activities	Demolition/ Disposition Activities	Designated Housing Activities	Conversion Activities	Homeownership Activities
			with conversion to PBV	buildings, disposition of properties and new construction of units in connection with replacement unit initiative or mixed-finance developments, or City of Philadelphia Neighborhood Transformation Initiative, or third party mixed-finance/revitalization developments. PHA plan to apply for Choice/RAD, Choice Neighborhood, LIHTC, RACP and any other state and city funding sources when available.	properties for neighborhood redevelopment activity.		management offices, community and supportive services offices and/or open space.	
60.	Scattered Sites PA002000903	471 Family Units	Section 18, RAD and/or Section 18 RAD blends with conversion to PBV	Possible development, rehabilitation of existing buildings, demolition of existing buildings, disposition of properties and new construction of units in connection with replacement unit initiative or mixed-finance developments, or City of Philadelphia Neighborhood Transformation Initiative, or third party mixed-finance/revitalization developments. PHA plan to apply for Choice/RAD, Choice	Possible demolition/disposition of non-viable units and imminently dangerous properties for neighborhood redevelopment activity.		Possible conversion of units/parcels for residential unit reconfiguration and commercial, economic development, management offices, community and supportive services offices and/or open space.	Section 32 of USHA of 1937.

No.	Name, Number and Location	Number and Type of Units	Note for FY 2025 Plan	Development Activities	Demolition/ Disposition Activities	Designated Housing Activities	Conversion Activities	Homeownership Activities
				Neighborhood, LIHTC, RACP and any other state and city funding sources when available.				
61.	Scattered Sites PA002000904	325 Family Units	Section 18, RAD and/or Section 18 RAD blends with conversion to PBV	Possible development, rehabilitation of existing buildings, demolition of existing buildings, disposition of properties and new construction of units in connection with replacement unit initiative or mixed-finance developments, or City of Philadelphia Neighborhood Transformation Initiative, or third party mixed-finance/revitalization developments. PHA plan to apply for Choice/RAD, Choice Neighborhood, LIHTC, RACP and any other state and city funding sources when available.	Possible demolition/disposition of non-viable units and imminently dangerous properties for neighborhood redevelopment activity.		Possible conversion of units/parcels for residential unit reconfiguration and commercial, economic development, management offices, community and supportive services offices and/or open space.	Section 32 of USHA of 1937.
62.	Scattered Sites PA002000905	431 Family Units	Section 18, RAD and/or Section 18 RAD blends with conversion to PBV	Possible development, rehabilitation of existing buildings, demolition of existing buildings, disposition of properties and new construction of units in connection with replacement unit initiative or mixed-finance developments,	Possible demolition/disposition of non-viable units and imminently dangerous properties for neighborhood redevelopment activity.		Possible conversion of units/parcels for residential unit reconfiguration and commercial, economic development, management offices, community and supportive services offices and/or open space.	Section 32 of USHA of 1937.

No.	Name, Number and Location	Number and Type of Units	Note for FY 2025 Plan	Development Activities	Demolition/ Disposition Activities	Designated Housing Activities	Conversion Activities	Homeownership Activities
				or City of Philadelphia Neighborhood Transformation Initiative, or third party mixed-finance/revitalization developments. PHA plan to apply for Choice/RAD, Choice Neighborhood, LIHTC, RACP and any other state and city funding sources when available.				
63.	Scattered Sites PA002000909	413 Family Units	Section 18, RAD and/or Section 18 RAD blends with conversion to PBV	Possible development, rehabilitation of existing buildings, demolition of existing buildings, disposition of properties and new construction of units in connection with replacement unit initiative or mixed-finance developments, or City of Philadelphia Neighborhood Transformation Initiative, or third party mixed-finance/revitalization developments. PHA plan to apply for Choice/RAD, Choice Neighborhood, LIHTC, RACP and any other state and city funding sources when available.	Possible demolition/disposition of non-viable units and imminently dangerous properties for neighborhood redevelopment activity.		Possible conversion of units/parcels for residential unit reconfiguration and commercial, economic development, management offices, community and supportive services offices and/or open space.	Section 32 of USHA of 1937.
64.	Scattered Sites PA002000910	311 Family Units	Section 18, RAD and/or	Possible development,	Possible demolition/disposition		Possible conversion of units/parcels for residential unit	Section 32 of USHA of 1937.

No.	Name, Number and Location	Number and Type of Units	Note for FY 2025 Plan	Development Activities	Demolition/ Disposition Activities	Designated Housing Activities	Conversion Activities	Homeownership Activities
			Section 18 RAD blends with conversion to PBV	rehabilitation of existing buildings, demolition of existing buildings, disposition of properties and new construction of units in connection with replacement unit initiative or mixed-finance developments, or City of Philadelphia Neighborhood Transformation Initiative, or third party mixed-finance/revitalization developments. PHA plan to apply for Choice/RAD, Choice Neighborhood, LIHTC, RACP and any other state and city funding sources when available.	of non-viable units and imminently dangerous properties for neighborhood redevelopment activity. Possible demolition/ disposition of properties in the Sharswood condemnation area in connection with the modernization and revitalization efforts of this Choice Neighborhood.		reconfiguration and commercial, economic development, management offices, warehouse space, community and supportive services offices and/or open space.	
65.	Sharswood Area Condemnation	1300 parcels acquired	Complete condemnation process and pay just compensation to owners.	Land assembly activities to support revitalization activities in the Blumberg area. Activities to include demolition, disposition and new construction activities by PHA and/or Development Partners. Complete URA relocation of owners and tenants of condemned property.	Possible demolition in connection with the modernization and revitalization, and possible disposition in connection with mixed-finance development or to private developers.	May be requesting Elderly or Disabled Only Designation Plan	Possible conversion of units/parcels for residential unit reconfiguration and commercial economic development, management offices, warehouse space, community and supportive services offices and/or open space.	Possible homeownership component in connection with potential modernization and revitalization.
66.	South Phila area planning	45		Acquisition, new development and rehabilitation of housing stock along	Possible demolition in connection with modernization and revitalization, and	May be requesting Elderly or Disabled Only	Possible conversion of units/parcels for residential unit reconfiguration and commercial, economic development,	Possible homeownership component, subject to Section 32 of the USHA of 1937 will include lease to

No.	Name, Number and Location	Number and Type of Units	Note for FY 2025 Plan	Development Activities	Demolition/ Disposition Activities	Designated Housing Activities	Conversion Activities	Homeownership Activities
				with neighborhood revitalization efforts. May be developed by PHA or alternative financing services by a CDC, non-profit, or for-profit organization. May use ACCs and/or Capital Funds to develop units.	possible disposition in connection with mixed-finance development. Additional disposition applications and conveyances to PRA and/or PHA affiliate and/or private entities.	Designation Plan	management offices, community and supportive services offices and/or open space.	purchase, conventional sale and Housing Choice vouchers.
67.	Southwest Phila Area planning	45		Acquisition, new development and rehabilitation of housing stock along with neighborhood revitalization efforts. May be developed by PHA or alternative financing services by a CDC, non-profit, or for-profit organization. May use ACCs and/or Capital Funds to develop units.	Possible demolition in connection with modernization and revitalization, and possible disposition in connection with mixed-finance development. Additional disposition applications and conveyances to PRA and/or PHA affiliate and/or private entities.	May be requesting Elderly or Disabled Only Designation Plan	Possible conversion of units/parcels for residential unit reconfiguration and commercial, economic development, management offices, community and supportive services offices and/or open space.	Possible homeownership component, subject to Section 32 of the USHA of 1937 will include lease to purchase, conventional sale and Housing Choice vouchers.
68.	Spring Garden Apartments PA002020	203 Family		Possible candidate for modernization, rehabilitation, revitalization, which may include some demolition with capital funds, bond proceeds, MTW, program incomes, private funds with Choice/RAD and/or LIHTC Application.	Potential demolition and disposition applications may be submitted for a portion of site.		Possible conversion of units/parcels for residential unit reconfiguration and commercial, economic development, management offices, community and supportive services offices and/or open space.	Possible homeownership component in connection with potential modernization and revitalization.
69.	Spring Garden Area Unit Conversion	45		Acquisition, new development and rehabilitation of housing stock along with neighborhood	Possible demolition in connection with modernization and revitalization, and possible disposition in	May be requesting Elderly or Disabled Only Designation Plan	Possible conversion of units/parcels for residential unit reconfiguration and commercial, economic development, management offices, community	Possible homeownership component, subject to Section 32 of the USHA of 1937 will include lease to purchase, conventional sale

No.	Name, Number and Location	Number and Type of Units	Note for FY 2025 Plan	Development Activities	Demolition/ Disposition Activities	Designated Housing Activities	Conversion Activities	Homeownership Activities
				revitalization efforts. May be developed by PHA or alternative financing services by a CDC, non-profit, or for-profit organization. May use ACCs and/or Capital Funds to develop units.	connection with mixed-finance development. Additional disposition applications and conveyances to PRA and/or PHA affiliate and/or private entities.		and supportive services offices and/or open space.	and Housing Choice vouchers.
70.	Spring Garden Revitalization: Phase 1 PA002127	84 LIHTC Rental Units		Potential for conversion to project-based assistance under RAD.				
71.	Spring Garden Revitalization: Phase 2 PA002162	58 LIHTC Units 32 ACC units		Mixed-finance development by third party developer. Potential for conversion to project-based assistance under RAD.	Disposition of scattered site properties for new development.			
72.	St Anthony's Senior Residence: PA002131	38 Elderly LIHTC Units	Planning for RAD conversion	Potential for conversion to project-based assistance under RAD.		38 Elderly Units		
73.	St Ignatius Phase I (Angela Court II) PA002146 PA002159	Phases I; 67 Elderly Units Phase II 64	Planning for RAD conversion			67 and 54 Elderly Units Designated		
74.	Suffolk Manor PA002132	137 LIHTC Rental Units	PHA acquired ownership of interest of the limited partner; Planning for RAD conversion	Possible major exterior envelope and air conditioner heating system to be improved. Potential for refinancing, re-syndication, change of entity ownership related to end of initial LIHTC compliance period. Potential for conversion to project-		77 Elderly Units		



No.	Name, Number and Location	Number and Type of Units	Note for FY 2025 Plan	Development Activities	Demolition/ Disposition Activities	Designated Housing Activities	Conversion Activities	Homeownership Activities
				based assistance under RAD.				
75.	Transitional Housing	500 Rental Units		New construction of transitional housing units for homeless families and individuals and rehabilitation of housing stock along with neighborhood revitalization efforts. May be developed by PHA or alternative financing services by a CDC, non-profit, or for-profit organization. May use ACCs and/or Capital Funds to develop units.	Possible demolition in connection with modernization and revitalization, and possible disposition in connection with mixed-finance development. Additional disposition applications and conveyances to PRA and/or PHA affiliate and/or private entities.		Possible conversion of units/parcels for residential unit reconfiguration and commercial, economic development, management offices, community and supportive services offices and/or open space.	
76.	Warnock PA002160	Phase I 50; TBD		Development completed. Potential for refinancing, re-syndication, change of entity ownership related to end of initial LIHTC compliance period. Potential for conversion to project-based assistance under RAD.				
77.	Warnock PA002161	Phase II Transitional housing; 45 units		Acquisition, new development for 45 housing units and rehabilitation of housing stock along with neighborhood revitalization efforts with PHA offices and Elderly Services space. Potential for conversion to project-		45 Elderly housing designation.		

No.	Name, Number and Location	Number and Type of Units	Note for FY 2025 Plan	Development Activities	Demolition/ Disposition Activities	Designated Housing Activities	Conversion Activities	Homeownership Activities
				based assistance under RAD.				
78.	Westpark Plaza PA002093	66 Units		Possible candidate for modernization, rehabilitation with capital funds, bond proceeds, MTW, program incomes, private funds with Choice/RAD and/or LIHTC Application.			Possible conversion of units/parcels for residential unit reconfiguration and commercial, economic development, management offices, community and supportive services offices and/or open space.	
79.	West Philadelphia North of Market Street	45	Market West to be planned and begin acquisition activities.	Acquisition, new development and rehabilitation of housing stock along with neighborhood revitalization efforts. May be developed by PHA or alternative financing services by a CDC, non-profit, or for-profit organization. May use ACCs and/or Capital Funds to develop units.	Possible demolition in connection with modernization and revitalization, and possible disposition in connection with mixed-finance development. Additional disposition applications and conveyances to PRA and/or PHA affiliate and/or private entities.	May be requesting Elderly or Disabled Only Designation Plan	Possible conversion of units/parcels for residential unit reconfiguration and commercial, economic development, management offices, community and supportive services offices and/or open space.	Possible homeownership component, subject to Section 32 of the USHA of 1937 will include lease to purchase, conventional sale and Housing Choice vouchers.
80.	West Park Apartments PA002039	325 Family High-Rise Units	Intent for RAD Conversion and implementation of redevelopment plan	Possible candidate for modernization, rehabilitation, revitalization, which may include some demolition with capital funds, bond proceeds, MTW, program incomes, private funds with Choice/RAD and/or LIHTC Application.	Possible demolition in connection with the modernization and revitalization, and possible disposition in connection with mixed-finance development or to private developers.		Possible conversion of units/parcels for residential unit reconfiguration and commercial, economic development, management offices, community and supportive services offices and/or open space. Possible early relocation in connection with RAD conversion.	Possible homeownership component in connection with potential modernization and revitalization.
81.	Whitehall Apartments I PA002034	188 Family		Possible candidate for modernization, rehabilitation with capital funds, bond				

No.	Name, Number and Location	Number and Type of Units	Note for FY 2025 Plan	Development Activities	Demolition/ Disposition Activities	Designated Housing Activities	Conversion Activities	Homeownership Activities
				proceeds, MTW, program income, private funds with Choice/RAD and/or LIHTC Application.				
82.	Wilson Park PA002013	741 Family, Low-rise; Elderly, High-rise	Planning for RAD conversion	Possible candidate for modernization, rehabilitation with capital funds, bond proceeds, MTW, program income, private funds with Choice/RAD and/or LIHTC Application.		279 Elderly Units	Possible conversion of units/parcels for residential unit reconfiguration and commercial economic development, management offices, community and supportive services offices and/or open space.	
83.	Walton School		Planning for RAD conversion	Redevelopment into Senior Housing. Possible candidate for modernization, rehabilitation with capital funds, bond proceeds, MTW, program income, private funds with Choice/RAD, ACC and/or LIHTC Application.				
84.	Reynolds School			Redevelopment of Vacant School in Sharswood Neighborhood. Possible candidate for modernization, rehabilitation with capital funds, bond proceeds, MTW, program income, private funds with RAD, and/or LIHTC Application.				

No.	Name, Number and Location	Number and Type of Units	Note for FY 2025 Plan	Development Activities	Demolition/ Disposition Activities	Designated Housing Activities	Conversion Activities	Homeownership Activities
85.	West Philadelphia South of Market Street	50		Acquisition, new development and rehabilitation of housing stock along with neighborhood revitalization efforts. May be developed by PHA or alternative financing services by a CDC, non-profit, or for-profit organization. May use ACCs and/or Capital Funds to develop units.	Possible demolition in connection with modernization and revitalization, and possible disposition in connection with mixed-finance development. Additional disposition applications and conveyances to PRA and/or PHA affiliate and/or private entities.	May be requesting Elderly or Disabled Only Designation Plan	Possible conversion of units/parcels for residential unit reconfiguration and commercial, economic development, management offices, community and supportive services offices and/or open space.	Possible homeownership component, subject to Section 32 of the USHA of 1937 will include lease to purchase, conventional sale and Housing Choice vouchers.
86.	North Philadelphia	100		Acquisition, new development and rehabilitation of housing stock along with neighborhood revitalization efforts. May be developed by PHA or alternative financing services by a CDC, non-profit, or for-profit organization. May use ACCs and/or Capital Funds to develop units.	Possible demolition in connection with modernization and revitalization, and possible disposition in connection with mixed-finance development. Additional disposition applications and conveyances to PRA and/or PHA affiliate and/or private entities.	May be requesting Elderly or Disabled Only Designation Plan	Possible conversion of units/parcels for residential unit reconfiguration and commercial, economic development, management offices, community and supportive services offices and/or open space.	Possible homeownership component, subject to Section 32 of the USHA of 1937 will include lease to purchase, conventional sale and Housing Choice vouchers.
87.	South Philadelphia	50		Acquisition, new development and rehabilitation of housing stock along with neighborhood revitalization efforts. May be developed by PHA or alternative financing services by a CDC, non-profit, or for-profit organization. May use ACCs and/or	Possible demolition in connection with modernization and revitalization, and possible disposition in connection with mixed-finance development. Additional disposition applications and conveyances to PRA and/or PHA affiliate and/or private entities.	May be requesting Elderly or Disabled Only Designation Plan	Possible conversion of units/parcels for residential unit reconfiguration and commercial, economic development, management offices, community and supportive services offices and/or open space.	Possible homeownership component, subject to Section 32 of the USHA of 1937 will include lease to purchase, conventional sale and Housing Choice vouchers.

No.	Name, Number and Location	Number and Type of Units	Note for FY 2025 Plan	Development Activities	Demolition/ Disposition Activities	Designated Housing Activities	Conversion Activities	Homeownership Activities
				Capital Funds to develop units.				
88.	Northwest Philadelphia	50		Acquisition, new development and rehabilitation of housing stock along with neighborhood revitalization efforts. May be developed by PHA or alternative financing services by a CDC, non-profit, or for-profit organization. May use ACCs and/or Capital Funds to develop units.	Possible demolition in connection with modernization and revitalization, and possible disposition in connection with mixed-finance development. Additional disposition applications and conveyances to PRA and/or PHA affiliate and/or private entities.	May be requesting Elderly or Disabled Only Designation Plan	Possible conversion of units/parcels for residential unit reconfiguration and commercial, economic development, management offices, community and supportive services offices and/or open space.	Possible homeownership component, subject to Section 32 of the USHA of 1937 will include lease to purchase, conventional sale and Housing Choice vouchers.
89.	Southwest Philadelphia	50		Acquisition, new development and rehabilitation of housing stock along with neighborhood revitalization efforts. May be developed by PHA or alternative financing services by a CDC, non-profit, or for-profit organization. May use ACCs and/or Capital Funds to develop units.	Possible demolition in connection with modernization and revitalization, and possible disposition in connection with mixed-finance development. Additional disposition applications and conveyances to PRA and/or PHA affiliate and/or private entities.	May be requesting Elderly or Disabled Only Designation Plan	Possible conversion of units/parcels for residential unit reconfiguration and commercial, economic development, management offices, community and supportive services offices and/or open space.	Possible homeownership component, subject to Section 32 of the USHA of 1937 will include lease to purchase, conventional sale and Housing Choice vouchers.
90.	City-wide PHA administrative buildings	To be determined		Acquisition, new development and rehabilitation of housing stock along with neighborhood revitalization efforts. May be developed by PHA or alternative financing services by a CDC, non-profit, or for-profit organization.	Possible demolition in connection with modernization and revitalization, and possible disposition in connection with mixed-finance development. Additional disposition applications and conveyances to PRA and/or PHA affiliate	May be requesting Elderly or Disabled Only Designation Plan	Possible conversion of units/parcels for residential unit reconfiguration and commercial, economic development, management offices, community and supportive services offices and/or open space.	Possible homeownership component, subject to Section 32 of the USHA of 1937 will include lease to purchase, conventional sale and Housing Choice vouchers.

No.	Name, Number and Location	Number and Type of Units	Note for FY 2025 Plan	Development Activities	Demolition/ Disposition Activities	Designated Housing Activities	Conversion Activities	Homeownership Activities
				May use ACCs and/or Capital Funds to develop units.	and/or private entities.			

## Appendix D: Planned Demo/Dispo Additional Documentation

Listed below are scattered sites units that are planned for demolition and/or disposition in FY 2025 or subsequent periods. PHA may modify this listing in the future. Due to variances with disposition, demolition and/or development schedules, the listed units may also appear in prior or future Annual Plans. Approvals by the PHA Board of Commissioners and HUD are required in order to proceed with demolition/disposition activities.

UNIT ID	AMP	UNIT ADDRESS	ZIP CODE	APT #	BR SIZE
41647	901	5047 RENO ST	19139		3
42397	901	5024 RENO ST	19139		3
43547	901	5120 OGDEN ST	19139		3
43746	901	5021 RENO ST	19139		3
56514	901	5034 PARRISH ST	19139		3
56515	901	5036 PARRISH ST	19139		3
56516	901	5038 PARRISH ST	19139		3
56517	901	5040 PARRISH ST	19139		3
56518	901	5037 RENO ST	19139		3
56519	901	5039 RENO ST	19139		3
56520	901	5041 RENO ST	19139		3
56521	901	5043 RENO ST	19139		3
125425	901	4831 OGDEN ST	19139		2
125556	901	4932 HOOPEES ST	19139		2
125560	901	658 N YEWDALL ST	19131		2
125675	901	5136 VIOLA ST	19131		4
125693	901	4919 W STILES ST	19131		3
125754	901	4993 W STILES ST	19131		3
125760	901	4965 W STILES ST	19131		2
125769	901	1312 N REDFIELD ST	19151		4
125856	901	1422 N ITHAN ST	19131		2
589252	901	412 N HOBART ST	19131		3
589255	901	19 N HIRST ST	19139		3
589258	901	113 N WANAMAKER ST	19139		3
589259	901	5219 PENNSGROVE ST	19131		2
589260	901	26 N DEWEY ST	19139		3
589261	901	41 N HIRST ST	19139		3
589263	901	154 N 61ST STREET	19139		3
589264	901	157 N 61ST STREET	19139		3
589265	901	142 N 61ST STREET	19139		3
589266	901	14 N FELTON ST	19139		3
589267	901	128 N 62ND STREET	19139		3

UNIT ID	AMP	UNIT ADDRESS	ZIP CODE	APT #	BR SIZE
589268	901	215 N 61ST STREET	19139		3
589269	901	227 N 58TH STREET	19139		3
589272	901	326 N ROBINSON ST	19139		3
589274	901	151 N WANAMAKER ST	19139		3
589275	901	129 N DEWEY ST	19139		3
589276	901	34 N MILLICK ST	19139		3
589280	901	135 N YEWDALL ST	19139		3
589281	901	138 N YEWDALL ST	19139		3
589282	901	327 N REDFIELD ST	19139		3
589283	901	152 N 58TH STREET	19139		3
589284	901	565 N WANAMAKER ST	19131		3
589286	901	5544 CAMBRIDGE ST	19131		3
589287	901	5513 WYALUSING AVE	19131		3
589290	901	521 N 56TH STREET	19131		3
589291	901	6014 SUMMER ST	19139		3
599292	901	5516 POPLAR ST	19131		3
599294	901	652 N 53RD STREET	19131		4
599298	901	648 N 57TH STREET	19131		4
599301	901	145 N HOBART ST	19139		3
599302	901	112 N DEWEY ST	19139		3
599303	901	46 N 61ST STREET	19139		3
599305	901	646 N PEACH ST	19131		3
599307	901	639 N PEACH ST	19131		3
599308	901	144 N 54TH STREET	19139		3
599310	901	210 N 57TH STREET	19139		3
599311	901	214 N 57TH STREET	19139		3
599312	901	132 N SICKELS ST	19139		3
599313	901	617 N 55TH STREET	19131		3
599315	901	62 N DEWEY ST	19139		3
599316	901	5727 WYALUSING AVE	19131	A	1
599327	901	5727 WYALUSING AVE	19131	B	1
599317	901	225 N 62ND STREET	19139		3
599318	901	247 N 62ND STREET	19139		3
599319	901	5816 FILBERT ST	19139		3
599321	901	5831 RACE ST	19139		4
599322	901	5915 RACE ST	19139		3
599323	901	5913 RACE ST	19139		3
599324	901	163 N 61ST STREET	19139		3
599326	901	644 N 53RD STREET	19131		3



UNIT ID	AMP	UNIT ADDRESS	ZIP CODE	APT #	BR SIZE
609327	901	32 N 61ST STREET	19139		3
609328	901	108 N MILLICK ST	19139		3
609329	901	107 N MILLICK ST	19139		3
609331	901	106 N MILLICK ST	19139		3
609332	901	222 N HORTON ST	19139		3
609335	901	126 N SALFORD ST	19139		3
609336	901	106 N SALFORD ST	19139		3
609337	901	6241 VINE ST	19139		3
609338	901	134 N DEWEY ST	19139		3
609340	901	337 N HORTON ST	19139		3
609342	901	147 N LINDENWOOD ST	19139		3
609343	901	212 N RUBY ST	19139		3
609344	901	136 N SALFORD ST	19139		3
609347	901	129 N CONESTOGA ST	19139		3
609348	901	431 N 59TH STREET	19151		4
609351	901	406 N WILTON ST	19139		3
609352	901	157 N PEACH ST	19139		3
609354	901	432 N WILTON ST	19139		3
609356	901	123 N YEWDALL ST	19139		3
609358	901	5231 ARCH ST	19139		4
609361	901	5417 RACE ST	19139		3
609363	901	530 N 54TH STREET	19131		3
609364	901	658 N 54TH STREET	19131		3
609365	901	5455 RACE ST	19139		3
609369	901	519 N 56TH STREET	19131		3
609370	901	502 N VODGES ST	19131		3
609371	901	5532 CAMBRIDGE ST	19131		3
609372	901	5713 CAMBRIDGE ST	19131		3
609373	901	5717 POPLAR ST	19131		3
609374	901	5724 COMMERCE ST	19139		3
609375	901	5730 COMMERCE ST	19139		3
609376	901	5722 COMMERCE ST	19139		3
609378	901	5613 ARCH ST	19139		3
609379	901	5615 ARCH ST	19139		3
609381	901	42 N ITHAN ST	19139		3
609382	901	246 N ALDEN ST	19139		3
609383	901	29 N FRAZIER ST	19139		3
609384	901	31 N FRAZIER ST	19139		3
609386	901	246 N 58TH STREET	19139		3

UNIT ID	AMP	UNIT ADDRESS	ZIP CODE	APT #	BR SIZE
609388	901	237 N HOBART ST	19139		3
609389	901	146 N HOBART ST	19139		3
609390	901	253 N 58TH STREET	19139		3
609391	901	212 N 59TH STREET	19139		3
609392	901	5924 SPRING ST	19139		3
609393	901	414 N WANAMAKER ST	19131		3
609394	901	5733 FILBERT ST	19139		3
609395	901	5926 SUMMER ST	19139		3
609396	901	5933 RACE ST	19139		3
609397	901	407 N REDFIELD ST	19151		4
609398	901	5931 SPRING ST	19139		3
609399	901	126 N WANAMAKER ST	19139		3
609400	901	425 N REDFIELD ST	19151		4
609402	901	215 N HOBART ST	19139		3
609403	901	416 N 59TH STREET	19151		4
609406	901	45 N 62ND STREET	19139		3
609408	901	138 N DEWEY ST	19139		3
609410	901	412 N HORTON ST	19151		3
609411	901	51 N HIRST ST	19139		3
609412	901	16 N FELTON ST	19139		3
609413	901	6112 CALLOWHILL ST	19151		5
609414	901	224 N ROBINSON ST	19139		3
609415	901	36 N REDFIELD ST	19139		3
609416	901	124 N DEWEY ST	19139		3
609417	901	6237 VINE ST	19139		3
609419	901	238 N ROBINSON ST	19139		3
609422	901	49 N REDFIELD ST	19139		3
609423	901	6132 CALLOWHILL ST	19151		5
609425	901	528 N VODGES ST	19131		3
609427	901	250 N HOBART ST	19139		3
609428	901	527 N 59TH STREET	19151		4
609430	901	25 N FRAZIER ST	19139		3
630504	901	4949 FAIRMOUNT AVE	19139		5
630505	901	4951 FAIRMOUNT AVE	19139		5
630506	901	4953 FAIRMOUNT AVE	19139		5
630507	901	4936 OLIVE ST	19139		5
630508	901	4934 OLIVE ST	19139		5
630509	901	4932 OLIVE ST	19139		5
630510	901	4930 OLIVE ST	19139		5

UNIT ID	AMP	UNIT ADDRESS	ZIP CODE	APT #	BR SIZE
630511	901	4933 OLIVE ST	19139		5
630512	901	4935 OLIVE ST	19139		5
690501	901	4923 HOOPEES ST	19139		3
690502	901	5051 HOOPEES ST	19139		3
690504	901	5055 HOOPEES ST	19139		3
690507	901	952 N 50TH STREET	19131		3
690508	901	4941 OGDEN ST	19139		2
690511	901	4933 HOOPEES ST	19139		3
690512	901	4919 OGDEN ST	19139		1
690514	901	4838 PARRISH ST	19139		3
690535	901	956 N FALLON ST	19131		6
690544	901	5130 OGDEN ST	19139		3
690564	901	4926 HOOPEES ST	19139		3
690576	901	4838 OLIVE ST	19139		3
690617	901	886 N 50TH STREET	19139		3
690680	901	5042 HOOPEES ST	19139		3
690681	901	5068 HOOPEES ST	19139		3
690693	901	4930 HOOPEES ST	19139		3
690695	901	4928 OLIVE ST	19139		3
690697	901	885 N FARSON ST	19139		2
690754	901	429 N 50TH STREET	19139		3
690756	901	435 N 50TH STREET	19139		3
690775	901	4949 HOOPEES ST	19139		3
690814	901	4929 OLIVE ST	19139		3
690844	901	5024 BROWN ST	19139		3
690845	901	5008 WESTMINSTER AVE	19131		3
690861	901	5006 WESTMINSTER AVE	19131		3
690862	901	5126 BROWN ST	19139		3
690873	901	4929 HOOPEES ST	19139		3
690959	901	877 1/2 N 50TH ST	19139		5
690967	901	4824 WESTMINSTER AVE	19131		3
690968	901	5163 OGDEN ST	19139		3
690977	901	4820 PARRISH ST	19139		3
691001	901	4920 HOOPEES ST	19139		1
691076	901	889 N 51ST STREET	19139		3
691104	901	4824 PARRISH ST	19139		3
691158	901	4918 OLIVE ST	19139		3
691159	901	4918 RENO ST	19139		3
691290	901	4945 FAIRMOUNT AVE	19139		3

UNIT ID	AMP	UNIT ADDRESS	ZIP CODE	APT #	BR SIZE
691323	901	4818 WESTMINSTER AVE	19131		4
691344	901	4826 PARRISH ST	19139		3
691373	901	645 N CREIGHTON ST	19131		3
818182	901	242 N HOBART ST	19139		3
818183	901	222 N HOBART ST	19139		3
818188	901	5139 W GIRARD AVE	19131		4
818311	901	5156 VIOLA ST	19131		3
818316	901	5158 VIOLA ST	19131		3
818317	901	5174 VIOLA ST	19131		4
818322	901	5140 VIOLA ST	19131		3
818340	901	316 N 62ND STREET	19139		6
818355	901	5020 RENO ST	19139		3
818395	901	5617 ARCH ST	19139		3
818550	901	860 N 50TH STREET	19139		3
857102	901	29 N HIRST ST	19139		3
857108	901	5465 W BERKS ST	19131		3
857109	901	5217 PENNSGROVE ST	19131		3
857113	901	6163 LEBANON AVE	19151		3
857114	901	5225 EUCLID ST	19131		3
857116	901	5863 RODMAN ST	19143		3
857118	901	1765 N PEACH ST	19131		3
857122	901	886 N FALLON ST	19139		2
857123	901	888 N FALLON ST	19139		2
857124	901	890 N FALLON ST	19139		2
857125	901	5003 FUNSTON ST	19139		2
857128	901	5449 W MONTGOMERY AVE	19131		3
857129	901	6203 CATHERINE ST	19143		3
857137	901	6112 W MASTER ST	19151		3
857138	901	5700 CEDAR AVE	19143		4
857139	901	5130 DIAMOND ST	19131		3
857141	901	5120 DIAMOND ST	19131		3
857144	901	5529 W MASTER ST	19131		3
857147	901	1816 N 54TH STREET	19131		3
857149	901	5820 CHRISTIAN ST	19143		4
857158	901	5625 LEBANON AVE	19131		3
857159	901	5245 RODMAN ST	19143		3
857161	901	5464 MORSE ST	19131		3
857166	901	5629 LEBANON AVE	19131		3
857167	901	850 S ALDEN ST	19143		3

UNIT ID	AMP	UNIT ADDRESS	ZIP CODE	APT #	BR SIZE
857172	901	5835 SANSOM ST	19139		3
857178	901	5132 IRVING ST	19139		3
857181	901	5758 OSAGE AVE	19143		3
857182	901	5013 CHANCELLOR ST	19139		3
857184	901	5725 ADDISON ST	19143		3
857188	901	1544 N PEACH ST	19131		3
857205	901	2007 N HOBART ST	19131		3
857211	901	842 S 58TH STREET	19143		3
857249	901	274 S HIRST ST	19139		3
857256	901	5138 RENO ST	19139		2
857267	901	207 N HORTON ST	19139		3
857290	901	5623 LEBANON AVE	19131		3
857291	901	5728 LANSDOWNE AVE	19131		4
857295	901	5413 LEBANON AVE	19131		3
857296	901	249 S ST BERNARD ST	19139		3
857299	901	1545 N WANAMAKER ST	19131		3
857310	901	5920 LOCUST ST	19139		3
857312	901	5731 NASSAU ST	19131		3
857314	901	1963 N 52ND STREET	19131		3
857315	901	1664 N EDGEWOOD ST	19151		3
857318	901	5953 LATONA ST	19143		3
857330	901	4921 HOOPEES ST	19139		3
857371	901	212 N HORTON ST	19139		3
857409	901	5244 RODMAN ST	19143		3
857439	901	5241 RODMAN ST	19143		3
857440	901	5243 RODMAN ST	19143		3
857494	901	134 N MILLICK ST	19139		3
857506	901	5721 HUNTER ST	19131		3
857511	901	5649 HUNTER ST	19131		3
857515	901	5651 HUNTER ST	19131		3
857538	901	337 N FELTON ST	19139		3
857542	901	5940 SPRING ST	19139		3
876528	901	801 N 49TH STREET	19139		4
876529	901	803 N 49TH STREET	19139		3
876530	901	805 N 49TH STREET	19139		3
876531	901	807 N 49TH STREET	19139		3
876532	901	809 N 49TH STREET	19139		3
876533	901	811 N 49TH STREET	19139		3
876534	901	813 N 49TH STREET	19139		3

UNIT ID	AMP	UNIT ADDRESS	ZIP CODE	APT #	BR SIZE
876535	901	815 N 49TH STREET	19139		4
888562	901	5154 VIOLA ST	19131		3
888592	901	221 N CECIL ST	19139		3
888596	901	5901 RACE ST	19139		4
888605	901	718 S 56TH STREET	19143		3
888630	901	1726 N PAXON ST	19131		3
888647	901	538 N WANAMAKER ST	19131		3
888656	901	54 N YEWDALL ST	19139		3
888660	901	4946 RENO ST	19139		3
888661	901	345 N 62ND STREET	19139		5
888669	901	936 S CECIL ST	19143		3
888681	901	724 S 56TH STREET	19143		3
888691	901	5720 FILBERT ST	19139		3
888696	901	5948 DELANCEY ST	19143		3
888698	901	101 N YEWDALL ST	19139		4
888699	901	428 N WILTON ST	19139		3
888704	901	1420 N 54TH STREET	19131		3
888708	901	5541 ADDISON ST	19143		3
888713	901	427 N SICKELS ST	19139		3
888726	901	212 N CECIL ST	19139		3
888727	901	5337 OSAGE AVE	19143		3
888728	901	5071 OGDEN ST	19139		3
888730	901	1641 N ALLISON ST	19131		3
888740	901	5715 FILBERT ST	19139		3
888743	901	5134 DELANCEY ST	19143		3
888748	901	5929 ADDISON ST	19143		3
888750	901	5557 CHANCELLOR ST	19139		3
888759	901	5908 CEDAR AVE	19143		4
888764	901	232 S FRAZIER ST	19139		3
888767	901	5247 IRVING ST	19139		4
888770	901	5230 LOCUST ST	19139		6
888771	901	1439 N HIRST ST	19151		3
888772	901	906 S CECIL ST	19143		3
888776	901	244 N WANAMAKER ST	19139		2
888777	901	528 S 57TH STREET	19143		4
888779	901	120 N FARSON ST	19139		3
888784	901	5239 IRVING ST	19139		4
888786	901	1308 N ALDEN ST	19131		4
888790	901	5270 PARKSIDE AVE	19131		4

UNIT ID	AMP	UNIT ADDRESS	ZIP CODE	APT #	BR SIZE
888791	901	5272 PARKSIDE AVE	19131		4
888793	901	119 S 61ST STREET	19139		3
888802	901	131 N 62ND STREET	19139		3
888811	901	5164 VIOLA ST	19131		3
888813	901	1428 N HOBART ST	19131		3
888822	901	6032 DELANCEY ST	19143		2
888824	901	5534 W JEFFERSON ST	19131		3
888825	901	212 S ALDEN ST	19139		3
888827	901	664 N 54TH STREET	19131		3
888836	901	132 N 62ND STREET	19139		3
888837	901	314 N SALFORD ST	19139		3
888847	901	326 N SALFORD ST	19139		3
888870	901	5318 SPRUCE ST	19139		4
888877	901	5226 DIAMOND ST	19131		3
888878	901	817 S 56TH STREET	19143		3
888891	901	156 N FARSON ST	19139		3
888895	901	1659 N FELTON ST	19151		3
888896	901	5751 ADDISON ST	19143		3
888898	901	5621 UPLAND WAY	19131		3
888902	901	5755 CATHERINE ST	19143		3
888905	901	117 S PEACH ST	19139		3
888907	901	5351 PINE ST	19143		4
888915	901	6126 CHANCELLOR ST	19139		3
888923	901	1539 N 62ND STREET	19151		3
888925	901	5461 ARLINGTON ST	19131		4
888929	901	5104 GAINOR RD	19131		4
888932	901	5120 WEBSTER ST	19143		3
888933	901	5215 DIAMOND ST	19131		3
888935	901	4912 WESTMINSTER AVE	19131		3
888936	901	928 N 50TH STREET	19131		3
916104	901	6018 CLIFFORD TERRACE	19151		3
916119	901	1722 N EDGEWOOD ST	19151		3
926706	901	1638 N 60TH STREET	19151		3
926709	901	5632 WALNUT ST	19139		6
926711	901	5118 W STILES ST	19131		3
926714	901	818 S CECIL ST	19143		3
926715	901	5612 WALNUT ST	19139		6
926722	901	5443 CHRISTIAN ST	19143		4
976142	901	5353 MORSE ST	19131		3

UNIT ID	AMP	UNIT ADDRESS	ZIP CODE	APT #	BR SIZE
976144	901	1632 N 60TH STREET	19151		3
976147	901	1430 N 57TH STREET	19131		3
976192	901	413 N HOBART ST	19131		3
976197	901	5620 CARPENTER ST	19143		3
976198	901	5646 CARPENTER ST	19143		3
976203	901	5414 NORFOLK ST	19143		3
976234	901	5629 BERKS ST	19131		3
976239	901	5117 WALTON AVE	19143		3
41538	902	3806 WALLACE ST	19104		3
41553	902	3929 BROWN ST	19104		5
41566	902	3854 OLIVE ST	19104		3
41580	902	3929 FOLSOM ST	19104		3
41612	902	3910 RENO ST	19104		3
41633	902	3801 WALLACE ST	19104		3
41645	902	4508 WYALUSING AVE	19131		3
41653	902	3506 MT VERNON ST	19104		2
41656	902	655 N 39TH STREET	19104		3
41657	902	3508 MT VERNON ST	19104		2
41733	902	842 N MARKOE ST	19139		2
41789	902	3841 MT VERNON ST	19104		4
41796	902	3900 PARRISH ST	19104		4
41817	902	639 N 34TH STREET	19104		3
41818	902	3814 FAIRMOUNT AVE	19104		5
41848	902	4149 MANTUA AVE	19104		5
41909	902	625 N 35TH STREET	19104		5
41910	902	3702 BRANDYWINE ST	19104		2
41911	902	3704 BRANDYWINE ST	19104		2
41913	902	3708 BRANDYWINE ST	19104		2
41934	902	750 N DEKALB ST	19104		3
42038	902	3833 BRANDYWINE ST	19104		2
42053	902	3831 WALLACE ST	19104		3
42054	902	3833 WALLACE ST	19104		3
42084	902	3204 BRANDYWINE ST	19104		5
42085	902	3736 WALLACE ST	19104		3
42087	902	3918 FAIRMOUNT AVE	19104		5
42095	902	754 N 38TH STREET	19104		3
42112	902	836 N 43RD STREET	19104		4
42129	902	4434 PARRISH ST	19104		3
42173	902	715 N DEKALB ST	19104		3



UNIT ID	AMP	UNIT ADDRESS	ZIP CODE	APT #	BR SIZE
42174	902	3833 MELON ST	19104		2
42268	902	532 N 36TH STREET	19104		3
42365	902	512 N 33RD STREET	19104		5
42366	902	656 N 38TH STREET	19104		3
42393	902	3604 WALLACE ST	19104		3
42396	902	4218 WYALUSING AVE	19104		4
42445	902	3944 FOLSOM ST	19104		5
42583	902	3711 BRANDYWINE ST	19104		2
42607	902	657 N 38TH STREET	19104		3
42647	902	3813 BRANDYWINE ST	19104		2
42648	902	3815 BRANDYWINE ST	19104		2
42649	902	3817 BRANDYWINE ST	19104		2
42650	902	3819 BRANDYWINE ST	19104		2
42682	902	3821 BRANDYWINE ST	19104		3
42683	902	3823 BRANDYWINE ST	19104		2
42693	902	3946 WALLACE ST	19104		3
42695	902	4134 MANTUA AVE	19104		6
42754	902	3938 BROWN ST	19104	A	3
42755	902	3938 BROWN ST	19104	B	4
42764	902	521 N 37TH STREET	19104		5
42765	902	523 N 37TH STREET	19104		5
42841	902	3907 FAIRMOUNT AVE	19104	A	3
42842	902	3907 FAIRMOUNT AVE	19104	B	3
42905	902	631 N 36TH STREET	19104		5
42906	902	527 N 37TH STREET	19104		5
42928	902	848 N BROOKLYN ST	19104		4
42948	902	3936 ASPEN ST	19104		5
42984	902	757 N 40TH STREET	19104	A	3
42985	902	757 N 40TH STREET	19104	B	3
42986	902	757 N 40TH STREET	19104	C	3
42987	902	759 N 40TH STREET	19104	A	3
42988	902	759 N 40TH STREET	19104	B	3
42989	902	759 N 40TH STREET	19104	C	3
43031	902	636 N 36TH STREET	19104	A	2
43032	902	636 N 36TH STREET	19104	B	5
43054	902	891 N 45TH STREET	19104		3
43081	902	751 N 39TH STREET	19104	A	2
43082	902	751 N 39TH STREET	19104	B	4
43093	902	823 N 43RD STREET	19104		4

UNIT ID	AMP	UNIT ADDRESS	ZIP CODE	APT #	BR SIZE
43116	902	823 N 40TH STREET	19104	A	2
43117	902	823 N 40TH STREET	19104	B	4
43118	902	825 N 40TH STREET	19104	A	2
43119	902	825 N 40TH STREET	19104	B	4
43131	902	813 N 42ND STREET	19104		3
43223	902	3906 ASPEN ST	19104	A	1
43996	902	3906 ASPEN ST	19104	B	2
43367	902	3620 OLIVE ST	19104		3
43411	902	522 N 38TH STREET	19104		4
43451	902	3715 WALLACE ST	19104		3
43491	902	3820 HAVERFORD AVE	19104		2
43532	902	3822 HAVERFORD AVE	19104		2
43628	902	3717 HAVERFORD AVE	19104	A	2
43629	902	3717 HAVERFORD AVE	19104	B	4
43693	902	858 N MARKOE ST	19139		3
43954	902	626 N 36TH STREET	19104		5
43955	902	772 N 41ST STREET	19104	A	3
43956	902	772 N 41ST STREET	19104	B	4
124822	902	755 N 39TH STREET	19104		3
124875	902	3729 WALLACE ST	19104		3
124907	902	3841 HAVERFORD AVE	19104		6
124936	902	4504 WYALUSING AVE	19131		3
125118	902	714 N 34TH STREET	19104		6
125331	902	3830 BROWN ST	19104		5
125362	902	525 N 37TH STREET	19104		5
125412	902	745 N 37TH STREET	19104		2
125431	902	765 N 37TH STREET	19104		2
125453	902	4111 POPLAR ST	19104		4
125530	902	815 N BROOKLYN ST	19104		2
125536	902	4126 BROWN ST	19104		3
125542	902	3810 WYALUSING AVE	19104		3
125550	902	3879 WYALUSING AVE	19104		3
125557	902	3419 FAIRMOUNT AVE	19104		2
125572	902	3913 FOLSOM ST	19104		3
125579	902	3854 FAIRMOUNT AVE	19104		4
125587	902	3857 ASPEN ST	19104		3
125599	902	3935 FAIRMOUNT AVE	19104		5
125600	902	3926 PARRISH ST	19104		5
125610	902	1033 PALLAS ST	19104		3

UNIT ID	AMP	UNIT ADDRESS	ZIP CODE	APT #	BR SIZE
125639	902	3814 WYALUSING AVE	19104		3
125673	902	3857 MT VERNON ST	19104		3
125706	902	3813 WYALUSING AVE	19104		3
125712	902	3802 WYALUSING AVE	19104		3
125748	902	874 N 45TH STREET	19104		3
125759	902	4273 MANTUA AVE	19104		2
125767	902	858 N 45TH STREET	19104		3
125793	902	724 N 38TH STREET	19104		5
125816	902	4234 W STILES ST	19104		5
125823	902	617 N 39TH STREET	19104		5
125844	902	4223 VIOLA ST	19104		6
125861	902	3849 HAVERFORD AVE	19104		6
125863	902	3853 HAVERFORD AVE	19104		6
125871	902	3932 BROWN ST	19104		6
125874	902	4157 MANTUA AVE	19104		5
125884	902	3606 WALLACE ST	19104		5
125886	902	658 N 38TH STREET	19104		3
125893	902	3814 BROWN ST	19104		5
125910	902	3516 MANTUA AVE	19104		3
165001	902	755 N 38TH STREET	19104	A	0
165002	902	755 N 38TH STREET	19104	B	0
165003	902	755 N 38TH STREET	19104	C	0
165004	902	755 N 38TH STREET	19104	D	0
165005	902	3803 BROWN STREET	19104	A	0
165006	902	3803 BROWN STREET	19104	B	0
165007	902	3803 BROWN STREET	19104	C	0
165008	902	3803 BROWN STREET	19104	D	0
165009	902	800 N MARKOE ST	19139		4
165010	902	802 N MARKOE ST	19139		2
165011	902	803 N MARKOE ST	19139		2
165012	902	806 N MARKOE ST	19139		2
165013	902	810 N MARKOE ST	19139		2
165014	902	815 N MARKOE ST	19139		3
165015	902	817 N MARKOE ST	19139		2
165016	902	829 N MARKOE ST	19139		3
165017	902	830 N MARKOE ST	19139		2
165018	902	831 N MARKOE ST	19139		3
165020	902	916 N MARKOE ST	19131		2
165021	902	759 N 38TH ST	19104	A	0

UNIT ID	AMP	UNIT ADDRESS	ZIP CODE	APT #	BR SIZE
165022	902	759 N 38TH ST	19104	B	0
165023	902	759 N 38TH ST	19104	C	0
165024	902	759 N 38TH ST	19104	D	0
165025	902	821 N MARKOE ST	19139		3
165026	902	860 N MARKOE ST	19139		3
255976	902	328 PRESTON ST	19104		6
255983	902	3500 MANTUA AVE	19104		2
690275	902	535 N 35TH STREET	19104		5
690505	902	3937 RENO ST	19104		3
690509	902	3935 RENO ST	19104		3
690538	902	3912 RENO ST	19104		3
690556	902	767 N 37TH STREET	19104		3
690567	902	4207 OGDEN ST	19104		3
690577	902	4211 OGDEN ST	19104		3
690579	902	4234 WESTMINSTER AVE	19104		3
690601	902	4121 PARRISH ST	19104		5
690606	902	3923 RENO ST	19104		2
690616	902	3907 RENO ST	19104		3
690622	902	3909 RENO ST	19104		3
690623	902	3913 RENO ST	19104		3
690624	902	629 N 35TH STREET	19104		4
690636	902	3943 RENO ST	19104		3
690637	902	885 N 47TH STREET	19139		3
690639	902	3908 RENO ST	19104		3
690640	902	4128 PARRISH ST	19104		5
690654	902	4225 PENNSGROVE ST	19104		3
690658	902	3859 RENO ST	19104		3
690674	902	3904 RENO ST	19104		3
690679	902	3861 RENO ST	19104		3
690708	902	4314 WYALUSING AVE	19104		4
690709	902	4131 BROWN ST	19104		3
690719	902	864 N 47TH STREET	19139		3
690732	902	3804 MT VERNON ST	19104		3
690733	902	3802 MT VERNON ST	19104		3
690743	902	3812 MT VERNON ST	19104		3
690748	902	644 N 36TH STREET	19104		6
690752	902	3863 RENO ST	19104		3
690761	902	868 N 47TH STREET	19139		3
690762	902	860 N 47TH STREET	19139		3

UNIT ID	AMP	UNIT ADDRESS	ZIP CODE	APT #	BR SIZE
690767	902	3826 MT VERNON ST	19104		3
690768	902	3824 MT VERNON ST	19104		3
690774	902	756 N 37TH STREET	19104		3
690788	902	3828 MT VERNON ST	19104		3
690791	902	3834 MT VERNON ST	19104		3
690792	902	3852 MT VERNON ST	19104		3
690801	902	3855 MT VERNON ST	19104		3
690819	902	804 N MARKOE ST	19139		2
690820	902	808 N MARKOE ST	19139		2
690821	902	812 N MARKOE ST	19139		2
690829	902	824 N 38TH STREET	19104		5
690842	902	826 N 38TH STREET	19104		5
690843	902	3902 RENO ST	19104		5
690853	902	832 N 38TH STREET	19104		5
690854	902	3800 FAIRMOUNT AVE	19104		3
690860	902	834 N 38TH STREET	19104		5
690875	902	3811 MT VERNON ST	19104		5
690876	902	3813 MT VERNON ST	19104		5
690877	902	3815 MT VERNON ST	19104		5
690892	902	642 N 36TH STREET	19104		5
690938	902	625 N 36TH STREET	19104		5
690940	902	4508 OGDEN ST	19139		3
690941	902	4513 OGDEN ST	19139		3
690943	902	4520 OGDEN ST	19139		3
690948	902	3832 MT VERNON ST	19104		3
690949	902	3854 MT VERNON ST	19104		3
690963	902	3927 BROWN ST	19104		5
690982	902	4323 WYALUSING AVE	19104		4
691002	902	801 N MARKOE ST	19139		4
691015	902	3833 MT VERNON ST	19104		5
691016	902	3866 MT VERNON ST	19104		2
691017	902	3930 FOLSOM ST	19104		5
691026	902	712 N 37TH STREET	19104		3
691037	902	743 N 37TH STREET	19104		3
691046	902	805 N MARKOE ST	19139		3
691047	902	775 N 37TH STREET	19104		3
691048	902	3818 FOLSOM ST	19104		3
691053	902	814 N MARKOE ST	19139		2
691062	902	3918 FOLSOM ST	19104		4

UNIT ID	AMP	UNIT ADDRESS	ZIP CODE	APT #	BR SIZE
691063	902	3920 FOLSOM ST	19104		4
691067	902	3711 MT VERNON ST	19104		3
691073	902	630 LOWBER ST	19104		3
691075	902	3845 MT VERNON ST	19104		3
691143	902	3411 SPRING GARDEN ST	19104	A	2
691144	902	3411 SPRING GARDEN ST	19104	B	2
691145	902	3411 SPRING GARDEN ST	19104	C	2
691146	902	3411 SPRING GARDEN ST	19104	D	2
691147	902	3411 SPRING GARDEN ST	19104	E	3
691148	902	3411 SPRING GARDEN ST	19104	F	2
691155	902	523 N 38TH STREET	19104		4
691186	902	806 N 38TH STREET	19104		5
691188	902	3842 MT VERNON ST	19104		3
691189	902	3853 MT VERNON ST	19104		3
691196	902	526 N 35TH STREET	19104		3
691199	902	4239 PENNSGROVE ST	19104		3
691209	902	4208 WYALUSING AVE	19104		3
691214	902	3511 MT VERNON ST	19104		3
691215	902	3521 MT VERNON ST	19104		3
691216	902	3523 MT VERNON ST	19104		3
691217	902	3525 MT VERNON ST	19104		3
691219	902	3531 MT VERNON ST	19104		4
691237	902	3417 SPRING GARDEN ST	19104	A	2
691238	902	3417 SPRING GARDEN ST	19104	B	3
691239	902	3417 SPRING GARDEN ST	19104	C	2
691249	902	3413 SPRING GARDEN ST	19104	A	3
691250	902	3413 SPRING GARDEN ST	19104	B	4
691251	902	3413 SPRING GARDEN ST	19104	C	3
691252	902	3413 SPRING GARDEN ST	19104	D	4
691253	902	3413 SPRING GARDEN ST	19104	E	2
691254	902	3413 SPRING GARDEN ST	19104	F	3
691288	902	725 N DEKALB ST	19104		3
691289	902	728 N DEKALB ST	19104		3
691297	902	3858 FOLSOM ST	19104		3
691320	902	4123 PARRISH ST	19104	A	3
691321	902	4123 PARRISH ST	19104	B	3
691322	902	4123 PARRISH ST	19104	C	2
691330	902	3518 MT VERNON ST	19104		4
691331	902	3520 MT VERNON ST	19104		4

UNIT ID	AMP	UNIT ADDRESS	ZIP CODE	APT #	BR SIZE
691332	902	3802 OLIVE ST	19104		3
691335	902	3510 MT VERNON ST	19104		2
691336	902	3524 MT VERNON ST	19104		3
691357	902	3864 MT VERNON ST	19104		3
691358	902	3926 FOLSOM ST	19104		5
691366	902	3524 MANTUA AVE	19104		3
691379	902	3844 MT VERNON ST	19104		3
691393	902	3916 FOLSOM ST	19104		5
691394	902	4104 BROWN ST	19104		3
691398	902	674 N 36TH STREET	19104		3
691420	902	818 N MARKOE ST	19139		2
691428	902	816 N MARKOE ST	19139		2
691452	902	879 N 47TH STREET	19139		4
691463	902	3829 RENO ST	19104	A	2
691464	902	3829 RENO ST	19104	B	2
691465	902	3831 RENO ST	19104	A	2
691466	902	3831 RENO ST	19104	B	2
691467	902	3833 RENO ST	19104	A	2
691468	902	3833 RENO ST	19104	B	2
691469	902	3835 RENO ST	19104	A	2
691470	902	3835 RENO ST	19104	B	2
691471	902	3837 RENO ST	19104	A	2
691472	902	3837 RENO ST	19104	B	2
691473	902	3839 RENO ST	19104	A	2
691474	902	3839 RENO ST	19104	B	2
691475	902	3841 RENO ST	19104	A	2
691476	902	3841 RENO ST	19104	B	2
691477	902	3843 RENO ST	19104	A	2
691478	902	3843 RENO ST	19104	B	2
691479	902	3845 RENO ST	19104	A	2
691480	902	3845 RENO ST	19104	B	2
691481	902	3847 RENO ST	19104	A	2
691482	902	3847 RENO ST	19104	B	2
691483	902	3838 RENO ST	19104		3
691484	902	3840 RENO ST	19104		3
691485	902	3842 RENO ST	19104		3
691486	902	3844 RENO ST	19104		3
691487	902	3846 RENO ST	19104		3
691488	902	3830 RENO ST	19104		3

UNIT ID	AMP	UNIT ADDRESS	ZIP CODE	APT #	BR SIZE
691489	902	3832 RENO ST	19104		3
691490	902	3834 RENO ST	19104		3
691491	902	3836 RENO ST	19104		3
691492	902	3836 PARRISH ST	19104	A	2
691493	902	3836 PARRISH ST	19104	B	2
691494	902	3838 PARRISH ST	19104	A	2
691495	902	3838 PARRISH ST	19104	B	2
804069	902	884 N 47TH STREET	19139		3
804079	902	742 N 40TH STREET	19104	A	3
804080	902	742 N 40TH STREET	19104	B	3
804081	902	742 N 40TH STREET	19104	C	3
804098	902	3911 MT VERNON ST	19104		4
804134	902	757 N 39TH STREET	19104		3
804272	902	719 N 40TH STREET	19104	A	3
804273	902	719 N 40TH STREET	19104	B	3
804274	902	719 N 40TH STREET	19104	C	2
804295	902	3406 FAIRMOUNT AVE	19104		3
804302	902	629 SHEDWICK ST	19104		2
804370	902	1029 PALLAS ST	19104		3
804442	902	753 N 40TH STREET	19104	A	2
804443	902	753 N 40TH STREET	19104	B	2
804444	902	753 N 40TH STREET	19104	C	3
804503	902	618 N 32ND STREET	19104	A	3
804504	902	618 N 32ND STREET	19104	B	3
804505	902	618 N 32ND STREET	19104	C	3
804688	902	3305 SPRING GARDEN ST	19104	A	3
804689	902	3305 SPRING GARDEN ST	19104	B	4
804758	902	3942 FOLSOM ST	19104		4
804768	902	722 N 38TH STREET	19104		5
818056	902	744 N DEKALB ST	19104		2
818076	902	644 N 42ND STREET	19104		3
818082	902	717 N DEKALB ST	19104		3
818093	902	3828 WALLACE ST	19104		3
818096	902	819 N MARKOE ST	19139		3
818113	902	4295 MANTUA AVE	19104		3
818149	902	807 PRESTON ST	19104		5
818166	902	3100 HAVERFORD AVE	19104		5
818178	902	712 N DEKALB ST	19104		3
818179	902	3117 HAVERFORD AVE	19104		5



UNIT ID	AMP	UNIT ADDRESS	ZIP CODE	APT #	BR SIZE
818192	902	602 N 39TH STREET	19104		6
818203	902	320 PRESTON ST	19104		5
818205	902	3215 MT VERNON ST	19104		5
818211	902	3961 BROWN ST	19104		3
818212	902	4119 OGDEN ST	19104		3
818325	902	4236 W STILES ST	19104		5
818364	902	3948 WALLACE ST	19104		3
818377	902	3845 ASPEN ST	19104		3
818378	902	3849 ASPEN ST	19104		6
818402	902	773 N 37TH STREET	19104		3
818441	902	944 N 43RD STREET	19104		4
818443	902	3216 HAVERFORD AVE	19104		6
818446	902	899 N 45TH STREET	19104		4
818511	902	3512 WALLACE ST	19104		6
818512	902	530 N 31ST STREET	19104		5
818513	902	4104 WESTMINSTER AVE	19104		6
818517	902	3924 FOLSOM ST	19104		5
818518	902	527 N 32ND STREET	19104		5
818520	902	3122 HAVERFORD AVE	19104		6
818521	902	529 N 32ND STREET	19104		5
857126	902	874 N MOSS ST	19139		2
876522	902	4701 PARRISH ST	19139		3
876523	902	4703 PARRISH ST	19139		3
876524	902	4705 PARRISH ST	19139		3
876526	902	4709 PARRISH ST	19139		3
876527	902	4711 PARRISH ST	19139		3
888579	902	4018 BROWN ST	19104		6
888582	902	3525 ASPEN ST	19104		3
888590	902	514 N 32ND STREET	19104		6
888600	902	4233 MANTUA AVE	19104		3
888604	902	3110 HAVERFORD AVE	19104		6
888610	902	3822 RENO ST	19104		3
888617	902	738 N BROOKLYN ST	19104		3
888618	902	740 N BROOKLYN ST	19104		3
888637	902	3841 ASPEN ST	19104		3
888638	902	411 N 42ND STREET	19104		3
888639	902	4114 BROWN ST	19104		5
888640	902	4116 BROWN ST	19104		5
888641	902	4118 BROWN ST	19104		5

UNIT ID	AMP	UNIT ADDRESS	ZIP CODE	APT #	BR SIZE
888648	902	3825 PENNSGROVE ST	19104		3
888649	902	674 N 33RD STREET	19104		3
888650	902	3847 FOLSOM ST	19104		3
888677	902	4203 MANTUA AVE	19104		4
888682	902	4248 WYALUSING AVE	19104		4
888687	902	3204 HAVERFORD AVE	19104		6
888693	902	609 N 39TH STREET	19104		5
888707	902	4299 MANTUA AVE	19104		3
888709	902	4261 MANTUA AVE	19104		3
888755	902	4132 OGDEN ST	19104		2
888763	902	4126 OGDEN ST	19104		2
888862	902	4259 MANTUA AVE	19104		4
41670	903	918 S 18TH STREET	19146	A	5
41723	903	2100 FITZWATER ST	19146	A	2
41724	903	2100 FITZWATER ST	19146	B	4
42696	903	2144 CARPENTER ST	19146		4
42712	903	1925 CARPENTER ST	19146		4
42977	903	2136 FITZWATER ST	19146	A	3
42978	903	2136 FITZWATER ST	19146	B	3
43052	903	2138 FITZWATER ST	19146	A	3
43053	903	2138 FITZWATER ST	19146	B	3
43074	903	2133 FITZWATER ST	19146	A	4
43075	903	2133 FITZWATER ST	19146	B	4
43076	903	2135 FITZWATER ST	19146	A	4
43077	903	2135 FITZWATER ST	19146	B	4
43253	903	2243 FITZWATER ST	19146	A	3
43254	903	2243 FITZWATER ST	19146	B	4
43304	903	1738 CATHERINE ST	19146	A	3
43305	903	1738 CATHERINE ST	19146	B	3
43368	903	2322 CATHERINE ST	19146	A	3
43369	903	2322 CATHERINE ST	19146	B	3
43615	903	1835 CARPENTER ST	19146	A	2
43616	903	1835 CARPENTER ST	19146	B	5
43681	903	1001 S 19TH STREET	19146	A	2
43682	903	1001 S 19TH STREET	19146	B	4
43835	903	908 S 05TH STREET	19147		6
43916	903	721 S 16TH STREET	19146	A	3
43917	903	721 S 16TH STREET	19146	B	4
124811	903	2109 CARPENTER ST	19146		4

UNIT ID	AMP	UNIT ADDRESS	ZIP CODE	APT #	BR SIZE
124845	903	740 MARTIN ST	19146		5
124967	903	1606 CATHERINE ST	19146		5
125042	903	1813 CARPENTER ST	19146		4
125075	903	1030 S 18TH STREET	19146		3
125076	903	1823 CHRISTIAN ST	19146		4
125105	903	906 S 05TH STREET	19147		4
125162	903	1610 CATHERINE ST	19146		5
125218	903	2412 MONTROSE ST	19146		3
125228	903	1014 S 18TH STREET	19146		5
125267	903	917 S 21ST STREET	19146		4
125270	903	1012 S 18TH STREET	19146		4
125309	903	2021 FITZWATER ST	19146		5
125377	903	1116 S 20TH STREET	19146		4
125394	903	1522 CATHARINE ST	19146		5
125430	903	2317 WILDER ST	19146		2
125445	903	767 S 17TH STREET	19146		4
125493	903	1247 S HANSON ST	19143		2
125515	903	1119 CARPENTER ST	19147		4
125521	903	1114 S 20TH STREET	19146		6
125523	903	5504 PASCHALL AVE	19143		2
125553	903	1237 S 49TH STREET	19143		4
125591	903	1441 S TAYLOR ST	19146		3
125609	903	2452 MONTROSE ST	19146		3
125615	903	1243 S TAYLOR ST	19146		3
125622	903	2130 CHRISTIAN ST	19146		4
125637	903	1243 S HANSON ST	19143		2
125674	903	1631 ELLSWORTH ST	19146		6
125682	903	1353 S MELVILLE ST	19143		2
125689	903	1347 S MELVILLE ST	19143		2
125690	903	1362 S MELVILLE ST	19143		2
125691	903	1122 S 20TH STREET	19146		5
125695	903	731 DALY ST	19148		2
125696	903	733 DALY ST	19148		2
125697	903	741 DALY ST	19148		2
125719	903	1342 S GROVE ST	19146		2
125721	903	1615 WEBSTER ST	19146		2
125736	903	1529 LATONA ST	19146		2
125737	903	1120 S 20TH STREET	19146		5
125753	903	1740 TASKER ST	19145		3

UNIT ID	AMP	UNIT ADDRESS	ZIP CODE	APT #	BR SIZE
125755	903	1340 S GROVE ST	19146		2
125774	903	1345 S MELVILLE ST	19143		2
125779	903	517 DICKINSON ST	19147		6
125781	903	1740 FEDERAL ST	19146		3
125803	903	1343 S MELVILLE ST	19143		2
125820	903	1731 LATONA ST	19146		3
125848	903	1619 WEBSTER ST	19146		2
125898	903	713 S 20TH STREET	19146		5
125932	903	2122 S 06TH STREET	19148		3
166001	903	1003 S 20TH STREET	19146	A	2
166002	903	1003 S 20TH STREET	19146	B	2
166003	903	1005 S 20TH STREET	19146	A	2
166004	903	1005 S 20TH STREET	19146	B	2
255962	903	4914 SAYBROOK AVE	19143		2
690787	903	2446 MONTROSE ST	19146		3
691057	903	1002 S 18TH STREET	19146		5
691201	903	823 S 12TH STREET	19147		6
691244	903	819 S 12TH STREET	19147		6
691262	903	817 S 12TH STREET	19147		6
691307	903	1349 CHRISTIAN ST	19147	A	2
691308	903	1349 CHRISTIAN ST	19147	B	3
691352	903	1212 CHRISTIAN ST	19147	A	4
691353	903	1212 CHRISTIAN ST	19147	B	4
691367	903	2221 ST ALBANS ST	19146	A	3
691368	903	2221 ST ALBANS ST	19146	B	3
691380	903	1908 CHRISTIAN ST	19146	A	4
691381	903	1908 CHRISTIAN ST	19146	B	2
691388	903	1019 S 13TH STREET	19147	A	2
691389	903	1019 S 13TH STREET	19147	B	3
804381	903	1230 CATHERINE ST	19147		5
804725	903	704 S 19TH STREET	19146		6
804726	903	1234 S 24TH STREET	19146		3
804741	903	2228 CATHERINE ST	19146		6
804746	903	1004 S 18TH STREET	19146		4
818022	903	1936 S 06TH STREET	19148		5
818031	903	2344 WILDER ST	19146		2
818032	903	2346 WILDER ST	19146		2
818053	903	2019 PIERCE ST	19145		2
818054	903	2051 PIERCE ST	19145		2

UNIT ID	AMP	UNIT ADDRESS	ZIP CODE	APT #	BR SIZE
818059	903	2414 FEDERAL ST	19146		3
818068	903	2219 GREENWICH ST	19146		2
818069	903	2241 GREENWICH ST	19146		2
818100	903	1712 LATONA ST	19146		2
818161	903	1937 S 06TH STREET	19148		5
818251	903	1833 CARPENTER ST	19146		5
818262	903	1831 CARPENTER ST	19146		6
818263	903	1829 CARPENTER ST	19146		6
818267	903	2002 CARPENTER ST	19146		3
818268	903	1827 CARPENTER ST	19146		4
818278	903	1931 S 06TH STREET	19148		5
818343	903	763 S 20TH STREET	19146		6
818365	903	1009 S 18TH STREET	19146		4
818366	903	1032 S 18TH STREET	19146		6
818408	903	2201 MONTROSE ST	19146		6
818432	903	1404 S 51ST STREET	19143		5
818436	903	2126 CARPENTER ST	19146		5
818447	903	2130 CARPENTER ST	19146		4
818465	903	2031 S 06TH STREET	19148		5
818522	903	1518 CATHARINE ST	19146		5
818531	903	1327 S 20TH STREET	19146		4
818548	903	2034 CARPENTER ST	19146		3
857101	903	5444 KINGSESSING AVE	19143		3
857115	903	1145 S 55TH STREET	19143		3
857131	903	5627 RIDGEWOOD ST	19143		3
857143	903	5909 WARRINGTON AVE	19143		4
857145	903	5509 LITCHFIELD ST	19143		3
857150	903	2006 S AVONDALE ST	19142		3
857152	903	5647 MALCOLM ST	19143		3
857154	903	5334 YOCUM ST	19143		3
857156	903	5426 WARRINGTON AVE	19143		3
857160	903	5406 SPRINGFIELD AVE	19143		4
857162	903	1206 S 53RD STREET	19143		4
857170	903	5665 WINDSOR AVE	19143		3
857173	903	5922 CHESTER AVE	19143		3
857174	903	2018 S FRAZIER ST	19143		3
857175	903	1810 S ALDEN ST	19143		3
857177	903	2040 S FRAZIER ST	19143		3
857179	903	5625 RIDGEWOOD ST	19143		3

UNIT ID	AMP	UNIT ADDRESS	ZIP CODE	APT #	BR SIZE
857183	903	5521 ANGORA TERRACE	19143		3
857185	903	1413 S ALLISON ST	19143		3
857186	903	5542 BEAUMONT ST	19143		3
857187	903	5917 CHESTER AVE	19143		4
857190	903	2061 S FRAZIER ST	19143		3
857191	903	5744 BELMAR TERRACE	19143		3
857194	903	1128 S PEACH ST	19143		3
857196	903	5500 THOMAS AVE	19143		3
857198	903	5506 THOMAS AVE	19143		2
857200	903	2107 S 57TH STREET	19143		3
857201	903	2058 S FRAZIER ST	19143		3
857203	903	5617 WINDSOR ST	19143		3
857206	903	5637 WINDSOR AVE	19143		3
857208	903	5817 PENTRIDGE ST	19143		3
857232	903	1740 S RUBY ST	19143		3
857241	903	1153 S PEACH ST	19143		3
857243	903	5625 SPRINGFIELD AVE	19143		3
857274	903	5441 MALCOLM ST	19143		3
857275	903	5711 MALCOLM ST	19143		3
857285	903	5508 LITCHFIELD ST	19143		3
857294	903	5623 BELMAR TERRACE	19143		3
857298	903	5505 LITCHFIELD ST	19143		3
857303	903	5639 PENTRIDGE ST	19143		3
857305	903	5429 SPRINGFIELD AVE	19143		3
857321	903	1548 S 55TH STREET	19143		3
857326	903	1747 S YEWDALL ST	19143		2
857332	903	5446 REGENT ST	19143		3
857334	903	1721 S YEWDALL ST	19143		2
857335	903	5451 REGENT ST	19143		3
857345	903	1720 S 54TH STREET	19143		3
857348	903	1125 S 54TH STREET	19143		3
857349	903	5518 UPLAND ST	19143		2
857351	903	1107 S PEACH ST	19143		3
857352	903	1929 S REDFIELD ST	19143		3
857354	903	1237 S 54TH STREET	19143		3
857355	903	1233 S 54TH STREET	19143		3
857357	903	1716 S CONESTOGA ST	19143		2
857360	903	1636 S YEWDALL ST	19143		3
857361	903	6331 REEDLAND ST	19142		2

UNIT ID	AMP	UNIT ADDRESS	ZIP CODE	APT #	BR SIZE
857363	903	6014 ALLMAN ST	19142		3
857364	903	1858 S 56TH STREET	19143		3
857366	903	1406 S VODGES ST	19143		3
857368	903	1640 S YEWDALL ST	19143		3
857374	903	2101 S ALDEN ST	19143		3
857377	903	1817 S 55TH STREET	19143		4
857381	903	5435 BEAUMONT ST	19143		3
857386	903	2132 S ALDEN ST	19143		3
857387	903	5624 BEAUMONT ST	19143		3
857389	903	2125 S ALDEN ST	19143		3
857398	903	6072 ALLMAN ST	19142		3
857400	903	2019 S ALDEN ST	19143		3
857403	903	2423 CARPENTER ST	19146		3
857407	903	1625 S 54TH STREET	19143		4
857408	903	2023 S ALDEN ST	19143		3
857412	903	1661 S CONESTOGA ST	19143		3
857413	903	1942 S ALDEN ST	19143		3
857414	903	2011 S CECIL ST	19143		3
857419	903	2055 S CECIL ST	19143		3
857422	903	2039 S ALDEN ST	19143		3
857423	903	628 MIFFLIN ST	19148		3
857425	903	2102 S FRAZIER ST	19143		4
857429	903	2012 S CECIL ST	19143		3
857432	903	625 MIFFLIN ST	19148		3
857435	903	1640 S CONESTOGA ST	19143		3
857438	903	2031 S CECIL ST	19143		3
857441	903	1666 S CONESTOGA ST	19143		3
857442	903	2048 S CECIL ST	19143		3
857443	903	1919 S 56TH STREET	19143		3
857444	903	2023 S CECIL ST	19143		3
857445	903	2044 S CECIL ST	19143		3
857447	903	2122 S SHIELDS ST	19142		2
857448	903	710 MCKEAN ST	19148		3
857451	903	5615 LITCHFIELD ST	19143		3
857452	903	5716 WINDSOR AVE	19143		3
857454	903	2511 S AMERICAN ST	19148		3
857455	903	2018 S CECIL ST	19143		3
857457	903	2015 S CECIL ST	19143		3
857458	903	5726 WINDSOR AVE	19143		3

UNIT ID	AMP	UNIT ADDRESS	ZIP CODE	APT #	BR SIZE
857459	903	5833 BELMAR TERRACE	19143		3
857460	903	1627 S 54TH STREET	19143		4
857461	903	706 MOORE ST	19148		3
857463	903	5827 WINDSOR AVE	19143		3
857464	903	5818 BELMAR TERRACE	19143		3
857465	903	5851 WINDSOR AVE	19143		3
857467	903	5944 WINDSOR AVE	19143		3
857468	903	1813 S CONESTOGA ST	19143		3
857471	903	5529 RIDGEWOOD ST	19143		3
857474	903	2114 S 57TH STREET	19143		4
857478	903	1706 S 54TH STREET	19143		3
857480	903	5423 BELMAR TER	19143		3
857482	903	5615 WARRINGTON AVE	19143		2
857483	903	1829 S CONESTOGA ST	19143		3
857485	903	1817 S ALDEN ST	19143		3
857486	903	5504 BEAUMONT ST	19143		3
857488	903	1256 S RUBY ST	19143		2
857489	903	2123 S SHIELDS ST	19142		3
857490	903	1829 S CECIL ST	19143		3
857491	903	2128 S 57TH STREET	19143		4
857492	903	5221 GREENWAY AVE	19143		3
857493	903	1843 S CONESTOGA ST	19143		3
857497	903	2121 S SHIELDS ST	19142		3
857498	903	5517 BROOMALL ST	19143		3
857499	903	5525 BROOMALL ST	19143		3
857500	903	5541 BROOMALL ST	19143		3
857502	903	1205 S RUBY ST	19143		2
857508	903	2228 S SHIELDS ST	19142		3
857509	903	5547 REGENT ST	19143		3
857512	903	5545 REGENT ST	19143		3
857519	903	1658 S YEWDALL ST	19143		2
857520	903	6010 ALLMAN ST	19142		3
857522	903	5345 REINHARD ST	19143		3
857523	903	723 WATKINS ST	19148		3
857531	903	5809 PENTRIDGE ST	19143		3
857536	903	5537 UPLAND ST	19143		2
857540	903	2046 S CECIL ST	19143		3
857551	903	5602 WARRINGTON AVE	19143		3
857553	903	1830 S VODGES ST	19143		3



UNIT ID	AMP	UNIT ADDRESS	ZIP CODE	APT #	BR SIZE
857555	903	1816 S YEWDALL ST	19143		2
857558	903	1847 S YEWDALL ST	19143		2
857559	903	5438 TRINITY ST	19143		3
857560	903	5859 WARRINGTON AVE	19143		4
888560	903	2417 CHRISTIAN ST	19146		5
888577	903	1241 S TAYLOR ST	19146		1
888620	903	1926 CARPENTER ST	19146		5
888632	903	2013 ELLSWORTH ST	19146		4
888643	903	1277 S BONSALL ST	19146		3
888662	903	710 S 16TH STREET	19146		5
888671	903	4736 UPLAND ST	19143		3
888672	903	1828 S CONESTOGA ST	19143		3
888675	903	1008 S 20TH STREET	19146		4
888676	903	1006 S 20TH STREET	19146		4
888680	903	708 S 16TH STREET	19146		6
888690	903	1920 CARPENTER ST	19146		4
888697	903	1929 CARPENTER ST	19146		3
888700	903	1809 CARPENTER ST	19146		4
888706	903	1239 S 49TH STREET	19143		3
888710	903	2415 CHRISTIAN ST	19146		5
888712	903	919 S 21ST STREET	19146		4
888714	903	1417 S 20TH STREET	19146		3
888715	903	1351 S LINDENWOOD ST	19143		3
888716	903	1511 S PATTON ST	19146		3
888717	903	1513 S PATTON ST	19146		3
888718	903	5622 RIDGEWOOD ST	19143		3
888720	903	1515 S PATTON ST	19146		3
888721	903	2216 WHARTON ST	19146		4
888722	903	1519 S PATTON ST	19146		3
888729	903	1524 S PATTON ST	19146		3
888746	903	1532 S 20TH STREET	19146		3
888754	903	1220 S 23RD STREET	19146		3
888756	903	918 S PAXON ST	19143		3
888757	903	756 S 51ST STREET	19143		4
888765	903	1052 S PAXON ST	19143		3
888766	903	2137 WHARTON ST	19146		3
888781	903	5447 PENTRIDGE ST	19143		3
888783	903	1541 S 58TH STREET	19143		4
888787	903	5735 MALCOLM ST	19143		3

UNIT ID	AMP	UNIT ADDRESS	ZIP CODE	APT #	BR SIZE
888788	903	5635 WINDSOR AVE	19143		3
888789	903	1543 S 53RD STREET	19143		3
888799	903	5825 WINDSOR AVE	19143		3
888800	903	5939 WARRINGTON AVE	19143		4
888812	903	1827 S 54TH STREET	19143		3
888817	903	1613 S CONESTOGA ST	19143		3
888818	903	5713 BROOMALL ST	19143		3
888819	903	5304 HADFIELD ST	19143		3
888821	903	929 S 55TH STREET	19143		3
888823	903	5737 WILLOWS AVE	19143		3
888830	903	2038 S 57TH STREET	19143		3
888832	903	5506 RIDGEWOOD ST	19143		3
888834	903	5322 UPLAND ST	19143		3
888835	903	1358 S 51ST STREET	19143		3
888840	903	1408 S 54TH STREET	19143		4
888841	903	1605 S 53RD STREET	19143		4
888842	903	5447 WINDSOR AVE	19143		3
888845	903	913 S 55TH STREET	19143		3
888848	903	5421 RIDGEWOOD ST	19143		3
888856	903	1904 CARPENTER ST	19146		5
888857	903	6170 UPLAND ST	19142		3
888858	903	2117 S SHIELDS ST	19142		4
888859	903	1000 S ITHAN ST	19143		3
888861	903	6055 REINHART ST	19142		3
888864	903	5302 MALCOLM ST	19143		3
888867	903	2020 S 05TH STREET	19148		4
888868	903	2030 S 05TH STREET	19148		4
888887	903	1720 S CONESTOGA ST	19143		2
888888	903	1242 S RUBY ST	19143		2
888893	903	5537 ANGORA TERRACE	19143		3
888894	903	1332 S RUBY ST	19143		4
888904	903	1223 S ST BERNARD ST	19143		3
888910	903	1361 S PAXON ST	19143		3
888911	903	1648 S CONESTOGA ST	19143		3
888912	903	5659 WINDSOR AVE	19143		3
888913	903	1365 S 54TH STREET	19143		4
888914	903	2019 S SALFORD ST	19143		3
888916	903	5611 WHITBY AVE	19143		4
888922	903	1724 S 54TH STREET	19143		3

UNIT ID	AMP	UNIT ADDRESS	ZIP CODE	APT #	BR SIZE
888934	903	1117 S PEACH ST	19143		3
888937	903	2327 TASKER ST	19145		3
888945	903	5935 TRINITY ST	19143		3
916001	903	5935 KINGSESSING AVE	19143		3
916002	903	5313 GREENWAY AVE	19143		4
916003	903	5345 GREENWAY AVE	19143		4
916005	903	6044 KINGSESSING AVE	19142		4
916007	903	5338 UPLAND ST	19143		3
916008	903	5332 KINGSESSING AVE	19143		4
916013	903	6030 CHESTER AVE	19142		3
916020	903	5839 PENTRIDGE ST	19143		3
916025	903	6167 YOCUM ST	19142		3
916028	903	1440 S BANCROFT ST	19146		2
916029	903	609 WILDER ST	19147		3
916035	903	638 MIFFLIN ST	19148		3
916036	903	5445 REGENT ST	19143		3
916038	903	5414 REGENT ST	19143		1
916041	903	923 S YEWDALL ST	19143		2
916042	903	729 SNYDER AVE	19148		3
916043	903	1717 S RUBY ST	19143		3
916045	903	5313 REINHARD ST	19143		3
916047	903	939 S CONESTOGA ST	19143		2
916051	903	5638 BEAUMONT ST	19143		3
916052	903	1662 S 54TH STREET	19143		3
916059	903	1916 S 56TH STREET	19143		3
916062	903	5645 LITCHFIELD AVE	19143		3
916063	903	1033 S FRAZIER ST	19143		3
916065	903	5946 BELMAR TERRACE	19143		3
916066	903	1800 S 55TH STREET	19143		3
916067	903	5654 WHITBY ST	19143		4
916068	903	5645 KINGSESSING ST	19143		3
916069	903	832 CANTRELL ST	19148		2
916071	903	5633 SPRINGFIELD AVE	19143		3
916072	903	5616 ELLIOT ST	19143		3
916079	903	5430 MALCOLM ST	19143		3
916081	903	1147 S WILTON ST	19143		4
916082	903	1939 S 60TH STREET	19142		3
916084	903	925 S 55TH STREET	19143		3
916086	903	2028 S FRAZIER ST	19143		3

UNIT ID	AMP	UNIT ADDRESS	ZIP CODE	APT #	BR SIZE
916093	903	1643 S 53RD STREET	19143		4
916095	903	5244 KINGSESSING AVE	19143		3
916096	903	5514 RIDGEWOOD ST	19143		2
916099	903	1121 S 53RD STREET	19143		3
916100	903	930 S CONESTOGA ST	19143		2
916102	903	1252 S ST. BERNARD ST	19143		3
916105	903	1016 S PAXON ST	19143		3
916111	903	1236 S PEACH ST	19143		2
916112	903	1041 S ITHAN ST	19143		2
916125	903	6017 CHESTER AVE	19142		3
916132	903	1424 S 55TH STREET	19143		3
916136	903	5742 WHEELER ST	19143		3
926716	903	6015 ALLMAN ST	19142		3
926717	903	6023 ALLMAN ST	19142		3
926718	903	6067 ALLMAN ST	19142		3
926720	903	5620 FLORENCE AVE	19143		3
926721	903	1537 S LINDENWOOD ST	19143		3
926725	903	929 S CONESTOGA ST	19143		2
926734	903	5639 KINGSESSING ST	19143		3
926737	903	5435 HADFIELD ST	19143		2
976139	903	1430 S 54TH STREET	19143		4
976143	903	5410 TRINITY ST	19143		3
976146	903	1040 S 58TH STREET	19143		3
976150	903	1125 S PAXON ST	19143		3
976151	903	1736 S FRAZIER ST	19143		3
976156	903	1437 S ALLISON ST	19143		3
976157	903	5442 RIDGEWOOD ST	19143		3
976160	903	1141 S 53RD STREET	19143		3
976161	903	5661 PENTRIDGE ST	19143		3
976162	903	5827 PENTRIDGE ST	19143		3
976163	903	931 S 55TH STREET	19143		3
976164	903	1604 S 53RD STREET	19143		3
976165	903	1606 S 16TH STREET	19145		3
976170	903	936 S CONESTOGA ST	19143		2
976172	903	5529 REGENT ST	19143		3
976174	903	1914 DUDLEY ST	19145		2
976175	903	1117 S DIVINITY ST	19143		3
976178	903	1107 S RUBY ST	19143		3
976179	903	5238 REINHARD ST	19143		3

UNIT ID	AMP	UNIT ADDRESS	ZIP CODE	APT #	BR SIZE
976181	903	1105 S RUBY ST	19143		3
976184	903	1620 S ITHAN ST	19143		2
976186	903	934 S 50TH STREET	19143		3
976188	903	5841 TRINITY ST	19143		3
976191	903	5908 WINDSOR AVE	19143		3
976193	903	5955 WARRINGTON AVE	19143		4
976194	903	5435 MALCOLM ST	19143		3
976209	903	1818 S 57TH STREET	19143		4
976210	903	5830 TRINITY ST	19143		4
976211	903	5846 FERNWOOD ST	19143		3
976212	903	5223 REINHARD ST	19143		3
976223	903	5437 KINGSESSING AVE	19143		3
976237	903	5312 REINHARD ST	19143		3
976241	903	5647 WARRINGTON AVE	19143		3
976243	903	5526 FLORENCE AVE	19143		3
976244	903	5444 WARRINGTON AVE	19143		3
42343	904	473 E PENN ST	19144		2
125450	904	2718 N 15TH STREET	19132		5
125504	904	2912 N 07TH STREET	19133		5
125541	904	2857 N MARVINE ST	19133		3
125554	904	2745 N HICKS ST	19132		3
125566	904	3017 N WARNOCK ST	19133		3
125664	904	2712 W STERNER ST	19132		2
125713	904	2009 W STELLA ST	19132		2
125731	904	1946 W HILTON ST	19140		2
125735	904	2731 N REESE ST	19133		4
125790	904	2804 N HUTCHINSON ST	19133		2
125805	904	2854 N OPAL ST	19132		2
125830	904	2010 LAVEER ST	19138		3
125839	904	1616 W LEHIGH AVE	19132		6
125843	904	254 W ONTARIO ST	19140		3
125865	904	529 W CORNWALL ST	19140		3
125887	904	1507 W LEHIGH AVE	19132		6
125891	904	3040 N CARLISLE ST	19132		2
125918	904	258 W THAYER ST	19140		2
125920	904	264 W THAYER ST	19140		2
125923	904	260 W THAYER ST	19140		2
125924	904	256 W THAYER ST	19140		2
255956	904	3015 N MARVINE ST	19133		3

UNIT ID	AMP	UNIT ADDRESS	ZIP CODE	APT #	BR SIZE
255977	904	1050 W STELLA ST	19133		2
255982	904	3114 N CHADWICK ST	19132		2
255985	904	2811 N BOUDINOT ST	19134		4
255991	904	4805 MULBERRY ST	19124		3
690560	904	5317 PULASKI AVE	19144		1
690569	904	5327 PULASKI AVE	19144		3
690589	904	5325 PULASKI AVE	19144		3
690590	904	5316 PRISCILLA ST	19144		3
690591	904	5320 PRISCILLA ST	19144		3
690797	904	219 E BRINGHURST ST	19144	A	1
690836	904	5237 PULASKI AVE	19144		3
690897	904	5334 PRISCILLA ST	19144		3
690911	904	5322 PRISCILLA ST	19144		2
691061	904	5323 PULASKI AVE	19144		3
691181	904	5319 PULASKI AVE	19144		3
691182	904	49 E COLLOM ST	19144		3
691183	904	51 E COLLOM ST	19144		3
691306	904	31 E COLLOM ST	19144		3
691503	904	219 E BRINGHURST ST	19144	B	2
787001	904	4901 N 20TH STREET	19144	A	3
787002	904	4901 N 20TH STREET	19144	B	3
787003	904	4903 N 20TH STREET	19144	A	3
787004	904	4903 N 20TH STREET	19144	B	3
787005	904	4905 N 20TH STREET	19144		3
787006	904	4907 N 20TH STREET	19144		3
787007	904	4909 N 20TH STREET	19144		3
787008	904	4900 N UBER ST	19141		3
787009	904	4902 N UBER ST	19141		3
787010	904	4904 N UBER ST	19141		3
787011	904	4906 N UBER ST	19141		3
787012	904	4908 N UBER ST	19141		3
787013	904	4910 N UBER ST	19141		3
787014	904	4912 N UBER ST	19141		3
818029	904	1324 W SELTZER ST	19132		3
818030	904	1326 W SELTZER ST	19132		3
818098	904	3154 N CARLISLE ST	19132		2
818128	904	3351 N 05TH STREET	19140		5
818133	904	2725 N HICKS ST	19132		3
818155	904	2731 N GRATZ ST	19132		3

UNIT ID	AMP	UNIT ADDRESS	ZIP CODE	APT #	BR SIZE
818165	904	2801 N RINGGOLD ST	19132		3
818184	904	3066 N 08TH STREET	19133		6
818193	904	2827 N 02ND STREET	19133		3
818222	904	3136 N 08TH STREET	19133		3
818245	904	2932 N 06TH STREET	19133		5
818248	904	48 E COLLOM ST	19144		4
818272	904	1602 W LEHIGH AVE	19132		5
818295	904	2724 N WARNOCK ST	19133		3
818307	904	62 E PASTORIUS ST	19144		4
818315	904	2939 N TAYLOR ST	19132		3
818333	904	3135 N WENDLE ST	19133		3
818346	904	4525 N BOUVIER ST	19140		3
818347	904	4532 N BOUVIER ST	19140		3
818380	904	2736 N HOWARD ST	19133		3
818426	904	2925 N 06TH STREET	19133		6
818444	904	1340 W CLEARFIELD ST	19132		4
818456	904	2743 N BONSALL ST	19132		3
818466	904	3100 N 08TH STREET	19133		4
818488	904	3323 N SMEDLEY ST	19140		2
818541	904	2713 W LEHIGH AVE	19132		5
818549	904	1408 W PACIFIC ST	19140		3
818553	904	3321 N SMEDLEY ST	19140		3
857104	904	159 E WISHART ST	19134		3
857106	904	2957 MEMPHIS ST	19134		3
857111	904	5652 MORTON ST	19144		3
857117	904	2811 EMERALD ST	19134		3
857130	904	3346 N 22ND STREET	19140		5
857140	904	5627 N WARNOCK ST	19141		3
857142	904	5232 N WARNOCK ST	19141		3
857163	904	4828 N 15TH STREET	19141		3
857165	904	4826 N 15TH STREET	19141		3
857168	904	1138 E WOODLAWN ST	19138		3
857193	904	4241 N 16TH STREET	19140		3
857202	904	5655 N 10TH STREET	19141		3
857207	904	1216 W RUSSELL ST	19140		3
857209	904	4923 N SMEDLEY ST	19141		3
857212	904	5640 N 10TH STREET	19141		4
857217	904	137 W WYNEVA ST	19144		3
857220	904	4052 N 12TH STREET	19140		2

UNIT ID	AMP	UNIT ADDRESS	ZIP CODE	APT #	BR SIZE
857224	904	4951 N SMEDLEY ST	19141		3
857225	904	3718 N 07TH STREET	19140		3
857226	904	3730 N 07TH STREET	19140		3
857230	904	4943 N HUTCHINSON ST	19141		3
857233	904	4837 N FRANKLIN ST	19120		3
857234	904	5042 N SMEDLEY ST	19141		3
857235	904	1337 E RITTENHOUSE ST	19138		4
857238	904	1315 E RITTENHOUSE ST	19138		4
857245	904	2913 N 02ND STREET	19133		3
857252	904	2730 N JUDSON ST	19132		3
857258	904	3120 N STILLMAN ST	19132		2
857260	904	2758 N 02ND STREET	19133		3
857261	904	3730 N 05TH STREET	19140		1
857268	904	5570 MATTHEWS ST	19138		3
857270	904	1011 E PRICE ST	19138		3
857279	904	5609 MCMAHON ST	19144		3
857280	904	709 W ROCKLAND ST	19120		3
857282	904	1534 WINGHOCKING ST	19140		3
857300	904	5223 N 10TH STREET	19141		3
857301	904	1201 W AIRDRIE ST	19140	A	2
857562	904	1201 W AIRDRIE ST	19140	B	2
857306	904	3945 N 08TH STREET	19140		3
857338	904	4834 N 08TH STREET	19120		3
857341	904	3912 N PARK AVE	19140		4
857344	904	5123 N HUTCHINSON ST	19141		3
857350	904	4065 N REESE ST	19140		3
857359	904	4842 N WARNOCK ST	19141		4
857362	904	70 E SEYMOUR ST	19144		3
857372	904	4016 N REESE ST	19140		3
857376	904	1629 W VICTORIA ST	19140		3
857378	904	4609 N MARVINE ST	19140		3
857380	904	6637 ROSS ST	19119		3
857382	904	71 E SEYMOUR ST	19144		3
857385	904	4020 N REESE ST	19140		3
857393	904	222 W WISHART ST	19133		3
857394	904	4539 N MARVINE ST	19140		3
857395	904	4232 N REESE ST	19140		3
857399	904	227 W WISHART ST	19133		3
857401	904	5645 N WARNOCK ST	19141		4



UNIT ID	AMP	UNIT ADDRESS	ZIP CODE	APT #	BR SIZE
857410	904	189 W WISHART ST	19133		3
857411	904	194 W WISHART ST	19133		3
857420	904	1302 W WYOMING AVE	19140		4
857424	904	1853 E CORNWALL ST	19134		2
857456	904	6486 MUSGRAVE ST	19119		3
857470	904	4834 N MARSHALL ST	19120		3
857472	904	4835 N 07TH STREET	19120		3
857479	904	155 W LIPPINCOTT ST	19133		3
857496	904	225 E LIPPINCOTT ST	19134		3
857510	904	830 E WESTMORELAND ST	19134		3
857513	904	624 E PRICE ST	19144		3
857514	904	1667 W WYOMING AVE	19140		3
857521	904	5854 STOCKTON RD	19138		3
857524	904	1808 W ALBANUS ST	19141		3
857528	904	954 E PRICE ST	19138		3
857529	904	943 E PRICE ST	19138		3
857533	904	5839 STOCKTON RD	19138		3
857535	904	5810 STOCKTON RD	19138		3
857539	904	2016 E MONMOUTH ST	19134		3
857543	904	150 W LIPPINCOTT ST	19133		3
857544	904	5608 CROWSON ST	19144		3
857546	904	245 W ABBOTSFORD AVE	19144		4
857550	904	2312 E CAMBRIA ST	19134		3
888554	904	344 W PENN ST	19144		4
888557	904	3208 N 05TH STREET	19140		5
888581	904	945 CHURCH LANE	19138		4
888586	904	4552 N BOUVIER ST	19140		3
888589	904	2944 N FAIRHILL ST	19133		3
888628	904	3057 N 16TH STREET	19132		6
888634	904	3041 N 10TH STREET	19133		3
888645	904	1924 W WILLARD ST	19140		3
888663	904	324 W INDIANA AVE	19133		3
888668	904	2968 N 04TH STREET	19133		6
888673	904	3328 N SYDENHAM ST	19140		3
888683	904	49 E PHIL-ELLENA ST	19119		4
888684	904	238 ZERALDA ST	19144		3
888688	904	2865 N MARVINE ST	19133		3
888689	904	2863 N MARVINE ST	19133		3
888694	904	3138 N 08TH STREET	19133		3

UNIT ID	AMP	UNIT ADDRESS	ZIP CODE	APT #	BR SIZE
888695	904	1044 E CHELTEN AVE	19138		4
888711	904	3114 N 08TH STREET	19133		3
888735	904	3637 N 13TH STREET	19140		3
888741	904	146 W HANSBERRY ST	19144		4
888745	904	3737 N 16TH STREET	19140		6
888747	904	224 ZERALDA ST	19144		3
888753	904	2162 CHURCH LANE	19138		3
888760	904	5509 JANE ST	19138		3
888761	904	5538 JANE ST	19138		3
888774	904	3547 N MARVINE ST	19140		3
888796	904	4429 N GRATZ ST	19140		3
888805	904	4504 N GRATZ ST	19140		3
888814	904	1932 W AIRDRIE ST	19140		3
888820	904	3640 OLD YORK RD	19140		4
888828	904	85 E COLLOM ST	19144		3
888829	904	5627 MUSGRAVE ST	19144		4
888839	904	5122 MARION ST	19144		3
888846	904	933 E STAFFORD ST	19138		3
888849	904	908 E STAFFORD ST	19138		3
888851	904	2053 W INDIANA AVE	19132		3
888852	904	2026 W WESTMORELAND ST	19140		3
888854	904	216 W ABBOTTSFORD AVE	19144		4
888860	904	349 MILNE ST	19144		3
888863	904	1316 COLWYN ST	19140		3
888865	904	1316 E PRICE ST	19138		2
888866	904	150 W WISHART ST	19133		3
888869	904	4564 N GRATZ ST	19140		3
888876	904	1245 E STAFFORD ST	19138		3
888883	904	3532 N WARNOCK ST	19140		3
888889	904	62 W WASHINGTON LA	19144		4
888890	904	220 ZERALDA ST	19144		3
888899	904	319 W BERKLEY ST	19144		3
888919	904	274 E PENN ST	19144		3
888921	904	512 E PENN ST	19144		3
888930	904	4212 N HICKS ST	19140		3
888939	904	525 E PENN ST	19144		3
888941	904	296 E QUEEN LANE	19144		3
888942	904	3337 D STREET	19134		3
888943	904	619 E LOCUST AVE	19144		4

UNIT ID	AMP	UNIT ADDRESS	ZIP CODE	APT #	BR SIZE
888944	904	5307 MAGNOLIA ST	19144		3
916006	904	2050 W INDIANA AVE	19132		3
916011	904	3140 N MARSTON ST	19132		2
916014	904	2730 N GARNET ST	19132		3
916017	904	3403 N 07TH STREET	19140		3
916021	904	3544 N 11TH STREET	19140		4
916022	904	3405 N 07TH STREET	19140		3
916026	904	3027 N WOODSTOCK ST	19132		2
916027	904	3046 N 21ST STREET	19132		3
916030	904	4804 N 13TH STREET	19141		4
916032	904	2027 W INDIANA AVE	19132		3
916044	904	3136 N 32ND STREET	19132		3
916048	904	3645 N 07TH STREET	19140		3
916049	904	3611 PERCY ST	19140		3
916053	904	1209 E STAFFORD ST	19138		3
916060	904	1202 W LUZERNE ST	19140		3
916074	904	3654 N 08TH STREET	19140		3
916076	904	3105 N 10TH STREET	19133		3
916077	904	7430 FAYETTE ST	19138		3
916078	904	3009 N 21ST STREET	19132		3
916083	904	1907 PENFIELD ST	19138		3
916090	904	3031 HEMBERGER ST	19132		2
916092	904	4720 DARRAH ST	19124		3
916098	904	914 STERNER ST	19133		3
916101	904	5607 MCMAHON ST	19144		3
916103	904	854 E PRICE ST	19138		3
916107	904	6713 LIMEKILN PK	19138		3
916109	904	6502 N 17TH STREET	19126		3
916110	904	1317 VICTORIA ST	19140		3
916113	904	1639 W VICTORIA ST	19140		3
916115	904	2850 N 23RD STREET	19132		3
916116	904	3238 N BAILEY ST	19129		3
916117	904	3527 N MARVINE ST	19140		3
916118	904	3557 N MARVINE ST	19140		3
916123	904	1330 MEDARY AVE	19141		4
916126	904	1728 W 67TH AVENUE	19126		4
916127	904	2947 N TAYLOR ST	19132		3
916129	904	7938 CEDARBROOK AVE	19150		3
916130	904	1616 W CHAMPLOST ST	19141		3

UNIT ID	AMP	UNIT ADDRESS	ZIP CODE	APT #	BR SIZE
916131	904	6715 N 18TH STREET	19126		3
916133	904	7256 CORNELIUS ST	19138		3
916137	904	2812 W WISHART ST	19132		3
926700	904	4335 N 05TH STREET	19140		4
926702	904	1833 W ALBANUS ST	19141		3
926703	904	4517 N GRATZ ST	19140		3
926704	904	6318 NORWOOD ST	19138		3
926705	904	1318 E RITTENHOUSE ST	19138		3
926710	904	5309 WINGOHOCKING TERRACE	19144		3
926724	904	1834 SULIS ST	19141		3
926728	904	2831 SWANSON ST	19134		2
926729	904	2833 SWANSON ST	19134		2
926730	904	2841 N SWANSON ST	19134		2
926731	904	3240 PHILIP ST	19140		3
926732	904	203 E WESTMORELAND ST	19134		3
926733	904	4244 N FAIRHILL ST	19140		3
926745	904	2711 N DOVER ST	19132		3
926778	904	2927 N TAYLOR ST	19132		3
926781	904	2054 E WILLIAM ST	19134		2
926788	904	2928 N 03RD STREET	19133		3
926792	904	2957 N 04TH STREET	19133		3
926795	904	2740 N 08TH STREET	19133		3
926797	904	3640 N 18TH STREET	19140		6
926800	904	66 W GOOD STREET	19119		3
976138	904	3019 N TANEY ST	19132		3
976141	904	2003 MEDARY AVE	19138		3
976145	904	6332 N WOODSTOCK ST	19138		3
976148	904	5624 SPRAGUE ST	19138		2
976149	904	1816 CHURCH LANE	19141		3
976152	904	3304 N HOWARD ST	19140		3
976154	904	7231 E WALNUT LANE	19138		3
976159	904	712 W GLENWOOD AVE	19140		3
976168	904	3250 N RANDOLPH ST	19140		2
976169	904	2194 HOMER ST	19138		3
976171	904	1150 E STAFFORD ST	19138		3
976180	904	2102 W MEDARY ST	19138		3
976182	904	6730 N SMEDLEY ST	19126		3
976187	904	7335 OGONTZ AVE	19138		3
976190	904	2005 RIDLEY ST	19138		3

UNIT ID	AMP	UNIT ADDRESS	ZIP CODE	APT #	BR SIZE
976202	904	2437 W 77TH AVENUE	19150		3
976206	904	6818 N 16TH STREET	19126		3
976207	904	6736 LIMEKILN PIKE	19138		3
976208	904	6231 N BEECHWOOD ST	19138		2
976214	904	3038 N SWANSON ST	19134		2
976216	904	1917 INDEPENDENCE ST	19138		3
976218	904	3333 SMEDLEY ST	19140		3
976222	904	6633 N 18TH STREET	19126		3
976224	904	1307 W WISHART ST	19132		3
976225	904	3017 N LAWRENCE ST	19133		3
976226	904	2439 W 77TH AVENUE	19150		3
976229	904	169 W LIPPINCOTT	19133		3
976231	904	3544 N MARVINE ST	19140		3
976233	904	6555 LAMBERT ST	19138		3
976236	904	917 E PRICE ST	19138		3
976238	904	5315 MAGNOLIA ST	19144		3
976240	904	2147 CONLYN ST	19138		3
976245	904	633 E LOCUST AVE	19144		4
976246	904	621 E WOODLAWN ST	19144		3
976247	904	3236 A STREET	19134		3
976249	904	2942 N ROSEHILL ST	19134		2
976255	904	3135 N HARTVILLE ST	19134		3
41502	905	512 W YORK ST	19133		4
41514	905	1505 N 06TH STREET	19122		5
41525	905	2112 N 04TH STREET	19122		4
41533	905	1931 N 05TH STREET	19122		6
41549	905	644 W HUNTINGDON ST	19133		5
41563	905	508 W YORK ST	19133		4
41570	905	1933 N 05TH STREET	19122		4
41571	905	1935 N 05TH STREET	19122		4
41572	905	1937 N 05TH STREET	19122		4
41595	905	2515 N 06TH STREET	19133	A	2
41596	905	2515 N 06TH STREET	19133	B	4
41613	905	1900 N HOWARD ST	19122	B	4
41614	905	2318 N 07TH STREET	19133		6
41616	905	2559 N FRANKLIN ST	19133		5
41618	905	2251 N HOWARD ST	19133		4
41619	905	410 W NORRIS ST	19122		6
41644	905	525 W YORK ST	19133		4

UNIT ID	AMP	UNIT ADDRESS	ZIP CODE	APT #	BR SIZE
41654	905	2448 N MARSHALL ST	19133	A	1
41655	905	2448 N MARSHALL ST	19133	B	4
41658	905	2315 N 07TH STREET	19133	A	2
41659	905	2315 N 07TH STREET	19133	B	6
41665	905	2152 N 05TH STREET	19122		5
41680	905	2304 N 05TH STREET	19133		4
41686	905	2435 N 06TH STREET	19133		4
41699	905	2430 N 06TH STREET	19133	A	1
41700	905	2430 N 06TH STREET	19133	B	4
41712	905	1947 N LAWRENCE ST	19122		5
41713	905	2045 N 05TH STREET	19122		4
41725	905	2445 N LAWRENCE ST	19133		4
41751	905	2525 N 05TH STREET	19133	A	2
41752	905	2525 N 05TH STREET	19133	B	4
41761	905	2029 N LAWRENCE ST	19122		4
41763	905	2153 N 05TH STREET	19122		4
41772	905	2532 N HOWARD ST	19133		5
41774	905	2223 N FAIRHILL ST	19133		3
41778	905	2413 N LAWRENCE ST	19133		4
41784	905	2508 N MARSHALL ST	19133		3
41803	905	2537 N MARSHALL ST	19133		2
41808	905	2623 N 06TH STREET	19133	A	2
41809	905	2623 N 06TH STREET	19133	B	4
41810	905	416 W DAUPHIN ST	19133		5
41821	905	622 W CUMBERLAND ST	19133		5
41834	905	2164 N 05TH STREET	19122		5
41877	905	2215 N LAWRENCE ST	19133		3
41882	905	2648 N HOWARD ST	19133		2
41883	905	2650 N HOWARD ST	19133		2
41884	905	2660 N HOWARD ST	19133		2
41925	905	2309 N 07TH STREET	19133		5
41932	905	2108 N 05TH STREET	19122		5
41935	905	2356 N 03RD STREET	19133		5
41938	905	1953 N 04TH STREET	19122		5
41939	905	2357 N FAIRHILL ST	19133		3
41940	905	532 W YORK ST	19133		5
41941	905	2415 N MARSHALL ST	19133		5
41945	905	2350 N BODINE ST	19133		3
41946	905	2027 N LAWRENCE ST	19122		3

UNIT ID	AMP	UNIT ADDRESS	ZIP CODE	APT #	BR SIZE
41947	905	1426 N LAWRENCE ST	19122		4
41948	905	2627 N 06TH STREET	19133	A	2
41949	905	2627 N 06TH STREET	19133	B	4
41957	905	421 W DAUPHIN ST	19133		5
41961	905	2316 N FAIRHILL ST	19133		3
41965	905	2556 N 07TH STREET	19133	A	1
41966	905	2556 N 07TH STREET	19133	B	4
41984	905	2403 N LAWRENCE ST	19133		4
41988	905	2114 N 05TH STREET	19122		4
42022	905	2328 N LAWRENCE ST	19133		3
42035	905	2310 N LAWRENCE ST	19133		3
42036	905	544 W HUNTINGDON ST	19133		5
42045	905	2467 N FAIRHILL ST	19133		3
42088	905	2252 N 02ND STREET	19133		5
42090	905	2325 N LAWRENCE ST	19133		2
42100	905	2208 N LEITHGOW ST	19133		2
42101	905	2222 N LEITHGOW ST	19133		2
42102	905	2224 N LEITHGOW ST	19133		2
42103	905	2134 N 05TH STREET	19122		5
42158	905	2224 N LAWRENCE ST	19133		5
42175	905	1920 N 03RD STREET	19122		4
42176	905	2314 N 07TH STREET	19133		5
42194	905	2335 N LAWRENCE ST	19133		3
42195	905	2540 N 07TH STREET	19133		3
42207	905	535 W BERKS ST	19122		5
42239	905	2240 N 04TH STREET	19133		5
42292	905	2026 N BODINE ST	19122		2
42298	905	1722 N ORIANNA ST	19122		6
42335	905	2517 N 08TH STREET	19133		3
42344	905	438 DIAMOND ST	19122		4
42345	905	2248 N REESE ST	19133		2
42356	905	2242 N 04TH STREET	19133		5
42379	905	709 W CUMBERLAND ST	19133	A	1
42380	905	709 W CUMBERLAND ST	19133	B	4
42381	905	532 DIAMOND ST	19122		4
42422	905	2009 N 03RD STREET	19122		5
42430	905	2343 N 06TH STREET	19133		5
42446	905	2640 N HOWARD ST	19133		2
42447	905	2360 N BODINE ST	19133		3

UNIT ID	AMP	UNIT ADDRESS	ZIP CODE	APT #	BR SIZE
42448	905	2350 N ORKNEY ST	19133		2
42449	905	2352 N ORKNEY ST	19133		2
42452	905	2208 N 05TH STREET	19133		6
42488	905	2351 N ORKNEY ST	19133		2
42489	905	2353 N ORKNEY ST	19133		2
42497	905	2355 N ORKNEY ST	19133		2
42506	905	186 W NORRIS ST	19122		4
42507	905	188 W NORRIS ST	19122		4
42508	905	2116 N 05TH STREET	19122		3
42533	905	2313 N HOWARD ST	19133		5
42545	905	2344 N ORKNEY ST	19133		2
42546	905	2348 N ORKNEY ST	19133		2
42584	905	311 W BERKS ST	19122	A	3
42585	905	311 W BERKS ST	19122	B	3
42586	905	311 W BERKS ST	19122	C	3
42587	905	408 W BERKS ST	19122	A	1
42588	905	408 W BERKS ST	19122	B	4
42589	905	2447 N MARSHALL ST	19133		5
42617	905	2343 N MARSHALL ST	19133		4
42713	905	1846 N LEITHGOW ST	19122		4
42728	905	2412 N 03RD STREET	19133		5
42729	905	929 W HUNTINGDON ST	19133		5
42797	905	1432 N LAWRENCE ST	19122		4
42808	905	2336 N BODINE ST	19133		3
42835	905	2024 N BODINE ST	19122		2
42836	905	2030 N BODINE ST	19122		2
42867	905	701 W HUNTINGDON ST	19133	A	3
42868	905	701 W HUNTINGDON ST	19133	B	3
42893	905	2412 N LEITHGOW ST	19133		2
42894	905	2414 N LEITHGOW ST	19133		2
42896	905	1553 N 06TH STREET	19122	A	2
42897	905	1553 N 06TH STREET	19122	B	6
42909	905	543 W MONTGOMERY AVE	19122	A	5
42910	905	543 W MONTGOMERY AVE	19122	B	2
42929	905	2036 N BODINE ST	19122		2
42930	905	406 W BERKS ST	19122	A	2
42931	905	406 W BERKS ST	19122	B	5
42949	905	2347 N 03RD STREET	19133		5



UNIT ID	AMP	UNIT ADDRESS	ZIP CODE	APT #	BR SIZE
42950	905	2438 N LEITHGOW ST	19133		2
42951	905	1934 N 05TH STREET	19122		5
42966	905	2307 N 07TH STREET	19133	A	2
42967	905	2307 N 07TH STREET	19133	B	4
43019	905	2025 N 03RD STREET	19122		5
43055	905	2416 N 06TH STREET	19133	A	2
43056	905	2416 N 06TH STREET	19133	B	6
43083	905	2249 N 02ND STREET	19133	A	1
43084	905	2249 N 02ND STREET	19133	B	4
43085	905	2340 N 06TH STREET	19133	A	2
43086	905	2340 N 06TH STREET	19133	B	5
43099	905	2543 MASCHER ST	19133		5
43126	905	2338 N 03RD STREET	19133		5
43127	905	2409 N MARSHALL ST	19133		5
43153	905	193 W DAUPHIN ST	19133		4
43154	905	2538 N HOPE ST	19133		2
43177	905	2254 PALETHORP ST	19133		5
43186	905	412 W DAUPHIN ST	19133		5
43187	905	317 W BERKS ST	19122	A	3
43188	905	317 W BERKS ST	19122	B	3
43189	905	410 W HUNTINGDON ST	19133	A	1
43193	905	2331 N 06TH STREET	19133		6
43224	905	2035 N BODINE ST	19122		2
43235	905	1414 N ORIANNA ST	19122		4
43236	905	1416 N ORIANNA ST	19122		4
43237	905	2003 N 05TH STREET	19122	A	1
43238	905	2003 N 05TH STREET	19122	B	4
43255	905	2143 N 04TH STREET	19122		4
43256	905	2214 N LEITHGOW ST	19133		2
43257	905	1529 N 06TH STREET	19122	A	3
43258	905	1529 N 06TH STREET	19122	B	3
43266	905	303 W YORK ST	19133		4
43267	905	443 DIAMOND ST	19122		5
43268	905	2222 N LAWRENCE ST	19133		5
43280	905	1555 N 06TH STREET	19122	A	1
43281	905	1555 N 06TH STREET	19122	B	5
43287	905	2251 N 02ND STREET	19133		5
43308	905	2232 N 03RD STREET	19133		5
43329	905	2146 N 04TH STREET	19122		4

UNIT ID	AMP	UNIT ADDRESS	ZIP CODE	APT #	BR SIZE
43332	905	1623 N 06TH STREET	19122	A	3
43333	905	1623 N 06TH STREET	19122	B	4
43334	905	2530 N 06TH STREET	19133	A	3
43335	905	2530 N 06TH STREET	19133	B	3
43372	905	302 W SUSQUEHANNA AVE	19122	A	2
43373	905	302 W SUSQUEHANNA AVE	19122	B	5
43374	905	1936 N 04TH STREET	19122		4
43377	905	1837 N 06TH STREET	19122		4
43412	905	2322 PALETHORP ST	19133		4
43433	905	2441 N LAWRENCE ST	19133		4
43434	905	2223 N 05TH STREET	19133		4
43435	905	1533 N 06TH STREET	19122	A	3
43436	905	1533 N 06TH STREET	19122	B	3
43437	905	1533 N 06TH STREET	19122	C	1
43443	905	2231 N ORKNEY ST	19133		2
43463	905	2149 N 05TH STREET	19122	A	2
43464	905	2149 N 05TH STREET	19122	B	5
43478	905	618 W YORK ST	19133	A	4
43479	905	618 W YORK ST	19133	B	5
43500	905	2339 N 06TH STREET	19133		5
43504	905	647 W CUMBERLAND ST	19133	A	3
43505	905	647 W CUMBERLAND ST	19133	B	6
43548	905	517 W DAUPHIN ST	19133	A	3
43549	905	517 W DAUPHIN ST	19133	B	3
43565	905	2319 N LAWRENCE ST	19133		2
43568	905	728 W HUNTINGDON ST	19133		3
43572	905	307 W NORRIS ST	19122		5
43583	905	2216 N 05TH STREET	19133		5
43617	905	2011 N 03RD STREET	19122		5
43618	905	2341 N 05TH STREET	19133		4
43634	905	2336 N 03RD STREET	19133		5
43636	905	400 W HUNTINGDON ST	19133	A	3
43637	905	400 W HUNTINGDON ST	19133	B	4
43694	905	2208 N LAWRENCE ST	19133		5
43703	905	421 W BERKS ST	19122	A	2
43704	905	421 W BERKS ST	19122	B	3
43728	905	313 W BERKS ST	19122	A	5
43729	905	313 W BERKS ST	19122	B	5
43730	905	2001 N 04TH STREET	19122	A	1

UNIT ID	AMP	UNIT ADDRESS	ZIP CODE	APT #	BR SIZE
43731	905	2001 N 04TH STREET	19122	B	4
43736	905	2213 N 05TH STREET	19133		4
43769	905	422 W BERKS ST	19122	A	3
43770	905	422 W BERKS ST	19122	B	3
43803	905	2332 N 07TH STREET	19133	A	4
43804	905	2332 N 07TH STREET	19133	B	3
43805	905	2305 N 06TH STREET	19133	A	2
43806	905	2305 N 06TH STREET	19133	B	4
43807	905	2407 N LAWRENCE ST	19133		4
43845	905	2443 N REESE ST	19133		3
43870	905	2532 N 09TH STREET	19133		3
43878	905	543 W BERKS ST	19122	A	3
43879	905	543 W BERKS ST	19122	B	3
43880	905	543 W BERKS ST	19122	C	3
43882	905	703 W CUMBERLAND ST	19133	A	3
43883	905	703 W CUMBERLAND ST	19133	B	4
43900	905	506 W YORK ST	19133		4
43914	905	2446 N 06TH STREET	19133	A	3
43915	905	2446 N 06TH STREET	19133	B	4
43939	905	2123 N 04TH STREET	19122		4
43940	905	2148 N ORKNEY ST	19122		3
43941	905	2150 N ORKNEY ST	19122		3
43973	905	2035 N 04TH STREET	19122		2
43991	905	1900 N. HOWARD STREET	19122	A	1
43992	905	410 W HUNTINGDON ST	19133	B	2
124802	905	642 W HUNTINGDON ST	19133		5
124809	905	1854 N 04TH STREET	19122		5
124814	905	1552 N LAWRENCE ST	19122		4
124817	905	1923 N 05TH STREET	19122		4
124821	905	2405 N LAWRENCE ST	19133		4
124827	905	2453 N LAWRENCE ST	19133		4
124831	905	2240 N LAWRENCE ST	19133		5
124835	905	2367 N 03RD STREET	19133		5
124836	905	2256 N REESE ST	19133		3
124846	905	164 W HUNTINGDON ST	19133		5
124847	905	2222 N 03RD STREET	19133		5
124888	905	316 W HUNTINGDON ST	19133	A	2
124889	905	316 W HUNTINGDON ST	19133	B	3
124890	905	2033 N 03RD STREET	19122		5

UNIT ID	AMP	UNIT ADDRESS	ZIP CODE	APT #	BR SIZE
124896	905	2127 N 05TH STREET	19122		5
124911	905	2636 N 05TH STREET	19133		5
124917	905	504 W MASTER ST	19122		5
124918	905	2215 N 05TH STREET	19133		4
124926	905	2210 N 05TH STREET	19133		5
124943	905	2157 N 05TH STREET	19122		4
124953	905	2248 N HOWARD ST	19133		5
124954	905	2510 N MARSHALL ST	19133		3
124958	905	327 W SUSQUEHANNA AVE	19122		6
124961	905	1706 N 03RD STREET	19122		5
124964	905	2246 N HOWARD ST	19133		5
124965	905	2106 N 03RD STREET	19122		4
124980	905	1747 N 03RD STREET	19122		5
124992	905	2243 N REESE ST	19133		4
125007	905	2552 N HOWARD ST	19133		5
125010	905	2555 N FRANKLIN ST	19133		5
125018	905	2134 N ORKNEY ST	19122		4
125026	905	2556 N FRANKLIN ST	19133		3
125030	905	1848 N LEITHGOW ST	19122		5
125035	905	436 W NORRIS ST	19122		5
125039	905	403 DIAMOND ST	19122		4
125043	905	2228 N LAWRENCE ST	19133		5
125045	905	733 W CUMBERLAND ST	19133		6
125054	905	2215 N REESE ST	19133		4
125055	905	2227 N REESE ST	19133		5
125069	905	2333 N 5TH ST	19133		5
125080	905	2547 N 07TH STREET	19133		5
125096	905	315 W NORRIS ST	19122		4
125097	905	316 W NORRIS ST	19122		5
125104	905	530 W HUNTINGDON ST	19133		3
125125	905	1830 N 04TH STREET	19122		5
125126	905	430 W NORRIS ST	19122		5
125127	905	2219 N REESE ST	19133		5
125136	905	2455 N 06TH STREET	19133		5
125141	905	1853 N LEITHGOW ST	19122		5
125146	905	317 W NORRIS ST	19122		4
125148	905	2308 N REESE ST	19133		3
125152	905	2542 N HOWARD ST	19133		5
125169	905	2425 N FAIRHILL ST	19133		3

UNIT ID	AMP	UNIT ADDRESS	ZIP CODE	APT #	BR SIZE
125200	905	2214 N 05TH STREET	19133		5
125201	905	608 W HAROLD ST	19133		3
125203	905	2541 N 07TH STREET	19133		5
125215	905	2309 N 05TH STREET	19133		5
125226	905	440 W NORRIS ST	19122		5
125236	905	520 W YORK ST	19133		5
125239	905	1940 N 03RD STREET	19122		4
125240	905	2104 N 03RD STREET	19122		4
125256	905	2013 N 04TH STREET	19122		4
125268	905	1850 N 04TH STREET	19122		5
125269	905	2128 N REESE ST	19122		2
125279	905	2128 N 05TH STREET	19122		4
125283	905	2526 N HOWARD ST	19133		5
125291	905	2648 N DARIEN ST	19133		2
125305	905	1849 N LEITHGOW ST	19122		5
125306	905	2046 N 05TH STREET	19122		5
125330	905	2528 N 06TH STREET	19133		6
125338	905	1734 N 03RD STREET	19122		5
125343	905	2352 N REESE ST	19133		3
125346	905	570 W DAUPHIN ST	19133		5
125347	905	2409 N LAWRENCE ST	19133		4
125355	905	2551 N ORKNEY ST	19133		2
125358	905	526 MORSE ST	19122		2
125361	905	2534 N 09TH STREET	19133		3
125366	905	1825 N LEITHGOW ST	19122		5
125371	905	642 W CUMBERLAND ST	19133		6
125375	905	2541 N 04TH STREET	19133		3
125379	905	1842 N LEITHGOW ST	19122		5
125385	905	2249 N ORIANNA ST	19133		2
125386	905	510 W MASTER ST	19122		5
125393	905	2213 N REESE ST	19133		4
125401	905	2443 N LAWRENCE ST	19133		4
125402	905	2449 N LAWRENCE ST	19133		4
125418	905	1739 N ORIANNA ST	19122		4
125428	905	2350 N LAWRENCE ST	19133		2
125440	905	2032 N 03RD STREET	19122		5
125456	905	2144 N 04TH STREET	19122		4
125458	905	2405 PALETHORP ST	19133		2
125467	905	2209 N 05TH STREET	19133		4

UNIT ID	AMP	UNIT ADDRESS	ZIP CODE	APT #	BR SIZE
125475	905	2619 N 08TH STREET	19133		5
125513	905	2021 N 05TH STREET	19122		5
125559	905	2528 N FRANKLIN ST	19133		3
125563	905	1915 N LAWRENCE ST	19122		2
125564	905	1913 N 04TH STREET	19122		4
125571	905	167 W DAUPHIN ST	19133		5
125578	905	185 W NORRIS ST	19122		4
125586	905	2304 N LAWRENCE ST	19133		3
125590	905	2141 N HOPE ST	19122		5
125594	905	2332 N BODINE ST	19133		2
125603	905	538 EDGLEY ST	19122		2
125605	905	813 W HUNTINGDON ST	19133		4
125625	905	902 W HUNTINGDON ST	19133		3
125636	905	1826 N 04TH STREET	19122		5
125646	905	622 W HUNTINGDON ST	19133		5
125661	905	2260 N LEITHGOW ST	19133		2
125686	905	528 MORSE ST	19122		2
125699	905	534 EDGLEY ST	19122		2
125746	905	1935 N LAWRENCE ST	19122		4
125752	905	645 W CUMBERLAND ST	19133		5
125758	905	711 W CUMBERLAND ST	19133		3
125772	905	311 W YORK ST	19133		4
125773	905	2143 N FAIRHILL ST	19122		2
125783	905	2035 N LEITHGOW ST	19122		2
125788	905	2114 N 02ND STREET	19122		5
125796	905	2549 N ORKNEY ST	19133		2
125807	905	2138 N 02ND STREET	19122		5
125808	905	1751 N 03RD STREET	19122		5
125815	905	262 DIAMOND ST	19122		5
125842	905	2234 N 04TH STREET	19133		4
125916	905	2437 N REESE ST	19133		3
125939	905	2453 N 05TH STREET	19133		5
167001	905	2412 N 6TH STREET	19133	A	0
167002	905	2412 N 6TH STREET	19133	B	0
167003	905	2412 N 6TH STREET	19133	C	0
167004	905	2412 N 6TH STREET	19133	D	0
167005	905	302 DIAMOND STREET	19122	A	0
167006	905	302 DIAMOND STREET	19122	B	0
167007	905	302 DIAMOND STREET	19122	C	0

UNIT ID	AMP	UNIT ADDRESS	ZIP CODE	APT #	BR SIZE
167008	905	302 DIAMOND STREET	19122	D	0
167009	905	303 DIAMOND STREET	19122	A	0
167010	905	303 DIAMOND STREET	19122	B	0
167011	905	303 DIAMOND STREET	19122	C	0
167012	905	303 DIAMOND STREET	19122	D	0
167013	905	304 DIAMOND ST	19122	A	0
167014	905	304 DIAMOND ST	19122	B	0
167015	905	304 DIAMOND ST	19122	C	0
167016	905	304 DIAMOND ST	19122	D	0
167017	905	424 DIAMOND ST	19122	A	0
167018	905	424 DIAMOND ST	19122	B	0
167019	905	424 DIAMOND ST	19122	C	0
167020	905	424 DIAMOND ST	19122	D	0
255979	905	2327 N 06TH STREET	19133		5
255986	905	1828 N 04TH STREET	19122		5
255987	905	1848 N 04TH STREET	19122		5
690142	905	2541 N MARSHALL ST	19133		3
690143	905	2525 N MARSHALL ST	19133		3
690144	905	2236 N LAWRENCE ST	19133		5
690145	905	2427 N MARSHALL ST	19133		5
690153	905	2237 N FAIRHILL ST	19133		3
690158	905	2437 N 05TH STREET	19133		5
690176	905	523 W MONTGOMERY AVE	19122		5
690185	905	2123 N 05TH STREET	19122		4
690204	905	2638 N 05TH STREET	19133	A	4
690205	905	2638 N 05TH STREET	19133	B	4
690223	905	2221 N HOWARD ST	19133		5
690233	905	537 W MONTGOMERY AVE	19122		5
690260	905	1945 N 04TH STREET	19122		4
690340	905	2441 N MARSHALL ST	19133		5
690423	905	2220 N LAWRENCE ST	19133		6
690438	905	2140 N 03RD STREET	19122		5
690518	905	2233 N HANCOCK ST	19133		4
690519	905	2256 N HANCOCK ST	19133		4
690600	905	2456 N LAWRENCE ST	19133		3
690613	905	2626 N 07TH STREET	19133		3
690614	905	2648 N 07TH STREET	19133		3
690615	905	2536 N FRANKLIN ST	19133		3
690632	905	2448 N REESE ST	19133		3
690644	905	2622 N 08TH STREET	19133		3

UNIT ID	AMP	UNIT ADDRESS	ZIP CODE	APT #	BR SIZE
690656	905	2318 MASCHER ST	19133		4
690663	905	2545 N 04TH STREET	19133		3
690675	905	2515 N MARSHALL ST	19133		2
690712	905	2500 N MARSHALL ST	19133		3
690717	905	2007 N 03RD STREET	19122		4
690728	905	2642 N 03RD STREET	19133		3
690740	905	2518 N FRANKLIN ST	19133		3
690771	905	2412 N REESE ST	19133		3
690779	905	2521 N 04TH STREET	19133		5
690789	905	2629 N FRANKLIN ST	19133		3
690790	905	2363 N 03RD STREET	19133		4
690795	905	2052 N 03RD STREET	19122		4
690798	905	2534 N 07TH STREET	19133		3
690818	905	2550 N 07TH STREET	19133		5
690831	905	2428 N REESE ST	19133		3
690832	905	2322 N 03RD STREET	19133		4
690833	905	2518 N MARSHALL ST	19133		3
690837	905	2024 N 03RD STREET	19122		6
690846	905	2429 N REESE ST	19133		3
690847	905	2408 N REESE ST	19133		3
690849	905	2506 N MARSHALL ST	19133		3
690850	905	2544 N MARSHALL ST	19133		3
690869	905	2357 N 03RD STREET	19133		4
690870	905	2519 N 05TH STREET	19133		4
690894	905	2549 N MARSHALL ST	19133		2
690900	905	2501 N MARSHALL ST	19133		3
690901	905	2503 N MARSHALL ST	19133		3
690902	905	2505 N MARSHALL ST	19133		3
690913	905	2118 N 03RD STREET	19122		4
690914	905	2547 N MARSHALL ST	19133		2
690918	905	2507 N MARSHALL ST	19133		3
690919	905	2511 N MARSHALL ST	19133		3
690928	905	2513 N MARSHALL ST	19133		3
690950	905	2440 N 04TH STREET	19133		3
690951	905	2454 N LAWRENCE ST	19133		3
690961	905	2527 N 08TH STREET	19133		3
691005	905	2045 N 03RD STREET	19122		5
691006	905	2446 N 04TH STREET	19133		2
691010	905	2520 N 04TH STREET	19133		3



UNIT ID	AMP	UNIT ADDRESS	ZIP CODE	APT #	BR SIZE
691035	905	904 W HUNTINGDON ST	19133		4
691039	905	2539 N 08TH STREET	19133		4
691041	905	2520 N MARSHALL ST	19133		3
691049	905	2560 N 07TH STREET	19133		5
691066	905	552 W HUNTINGDON ST	19133		5
691091	905	2018 N 03RD STREET	19122		5
691094	905	2431 N REESE ST	19133		3
691095	905	2553 N MARSHALL ST	19133		3
691099	905	2325 N 03RD STREET	19133		5
691108	905	2329 N 03RD STREET	19133		5
691112	905	618 W CUMBERLAND ST	19133		5
691113	905	2502 N MARSHALL ST	19133		3
691125	905	2562 N 08TH STREET	19133		5
691126	905	2504 N MARSHALL ST	19133		3
691132	905	2410 N 05TH STREET	19133		5
691153	905	2350 N 03RD STREET	19133		5
691154	905	2435 N MARSHALL ST	19133		5
691170	905	2511 N 08TH STREET	19133		3
691185	905	2411 N 04TH STREET	19133		5
691190	905	2411 N MARSHALL ST	19133		5
691191	905	2620 N 08TH STREET	19133		3
691192	905	2522 N 09TH STREET	19133		4
691202	905	711 W HUNTINGDON ST	19133		4
691203	905	2416 N REESE ST	19133		3
691240	905	936 W HUNTINGDON ST	19133	A	2
691247	905	2428 N MARSHALL ST	19133		5
691271	905	2320 N 03RD STREET	19133		5
691273	905	2354 N 03RD STREET	19133		4
691298	905	2502 N 06TH STREET	19133	A	2
691299	905	2502 N 06TH STREET	19133	B	4
691309	905	2500 N 06TH STREET	19133	A	2
691310	905	2500 N 06TH STREET	19133	B	4
691319	905	2556 N 09TH STREET	19133		6
691326	905	2328 N 03RD STREET	19133		5
691334	905	2220 N HANCOCK ST	19133		5
691340	905	2232 N LAWRENCE ST	19133		5
691342	905	2216 N LAWRENCE ST	19133		5
691343	905	2238 N LAWRENCE ST	19133		5
691346	905	2638 N 08TH STREET	19133		3

UNIT ID	AMP	UNIT ADDRESS	ZIP CODE	APT #	BR SIZE
691355	905	2439 N 07TH STREET	19133	A	2
691356	905	2439 N 07TH STREET	19133	B	4
691359	905	2450 N MARSHALL ST	19133	A	4
691360	905	2450 N MARSHALL ST	19133	B	4
691363	905	2234 MASCHER ST	19133		3
691364	905	2016 N 03RD STREET	19122		6
691365	905	2458 N 04TH STREET	19133		5
691390	905	2423 N 05TH STREET	19133		5
691405	905	2542 N 09TH STREET	19133		3
691413	905	2460 N 04TH STREET	19133		5
691415	905	2663 N DARIEN ST	19133		3
691425	905	2234 N HANCOCK ST	19133		5
691427	905	2043 N 04TH STREET	19122		3
691444	905	2133 N 05TH STREET	19122		4
691449	905	2020 N 03RD STREET	19122		5
691501	905	938 W. HUNTINGDON ST	19133		1
803992	905	2015 N 03RD STREET	19122	A	3
803993	905	2015 N 03RD STREET	19122	B	3
804002	905	322 DIAMOND ST	19122		4
804003	905	424 W YORK ST	19133	A	4
804004	905	424 W YORK ST	19133	B	4
804072	905	2435 N 07TH STREET	19133	A	3
804073	905	2435 N 07TH STREET	19133	B	3
804074	905	2435 N 07TH STREET	19133	C	3
804083	905	2149 N 2ND ST	19122		5
804085	905	309 W YORK ST	19133		5
804087	905	2551 N MARSHALL ST	19133		3
804111	905	522 DIAMOND ST	19122		4
804112	905	2400 N 06TH STREET	19133	A	3
804113	905	2400 N 06TH STREET	19133	B	5
804122	905	2146 N 05TH STREET	19122		5
804158	905	2316 N HOWARD ST	19133		5
804169	905	1912 N 03RD STREET	19122	A	2
804170	905	1912 N 03RD STREET	19122	B	3
804171	905	1914 N 03RD STREET	19122	A	2
804172	905	1914 N 03RD STREET	19122	B	3
804184	905	1603 N 6TH ST	19122	# A	2
804185	905	1603 N 6TH ST	19122	# B	5
804201	905	2352 N LAWRENCE ST	19133		2

UNIT ID	AMP	UNIT ADDRESS	ZIP CODE	APT #	BR SIZE
804202	905	1714 N ORIANNA ST	19122		4
804203	905	1733 N ORIANNA ST	19122		4
804204	905	1741 N ORIANNA ST	19122		4
804223	905	2340 N ORKNEY ST	19133		2
804241	905	2352 N BODINE ST	19133		3
804260	905	2249 PALETHORP ST	19133		4
804261	905	1934 N LEITHGOW ST	19122		3
804275	905	309 W NORRIS ST	19122		6
804276	905	304 W YORK ST	19133		5
804277	905	626 W CUMBERLAND ST	19133	A	3
804278	905	626 W CUMBERLAND ST	19133	B	3
804296	905	2128 N 02ND STREET	19122		5
804303	905	2601 N 04TH STREET	19133	A	3
804304	905	2601 N 04TH STREET	19133	B	3
804305	905	2601 N 04TH STREET	19133	C	3
804308	905	2449 N MARSHALL ST	19133		4
804350	905	1443 N 05TH STREET	19122	A	1
804351	905	1443 N 05TH STREET	19122	B	4
804383	905	2422 N MARSHALL ST	19133	A	1
804384	905	2422 N MARSHALL ST	19133	B	4
804407	905	2110 N 03RD STREET	19122		5
804496	905	1607 N 06TH STREET	19122	A	2
804497	905	1607 N 06TH STREET	19122	B	5
804516	905	2034 N 05TH STREET	19122		3
804528	905	2535 N 06TH STREET	19133	A	2
804529	905	2535 N 06TH STREET	19133	B	3
804530	905	2535 N 06TH STREET	19133	C	1
804544	905	2239 PALETHORP ST	19133		3
804545	905	2243 PALETHORP ST	19133		3
804546	905	2360 PALETHORP ST	19133		3
804559	905	529 W MONTGOMERY AVE	19122	A	3
804560	905	529 W MONTGOMERY AVE	19122	B	3
804561	905	306 W SUSQUEHANNA AVE	19122		5
804577	905	1317 N 06TH STREET	19122	A	3
804578	905	1317 N 06TH STREET	19122	B	4
804586	905	2329 N 06TH STREET	19133	A	3
804587	905	2329 N 06TH STREET	19133	B	2
804601	905	623 W CUMBERLAND ST	19133	A	4
804602	905	623 W CUMBERLAND ST	19133	B	4

UNIT ID	AMP	UNIT ADDRESS	ZIP CODE	APT #	BR SIZE
804603	905	2019 N 03RD STREET	19122	A	3
804604	905	2019 N 03RD STREET	19122	B	2
804609	905	1551 N 06TH STREET	19122	A	2
804610	905	1551 N 06TH STREET	19122	B	3
804611	905	1551 N 06TH STREET	19122	C	1
804619	905	2632 N 05TH STREET	19133	A	3
804620	905	2632 N 05TH STREET	19133	B	3
804621	905	1523 N 06TH STREET	19122	A	3
804622	905	1523 N 06TH STREET	19122	B	5
804639	905	2442 N 06TH STREET	19133	A	2
804640	905	2442 N 06TH STREET	19133	B	4
804672	905	303 W SUSQUEHANNA AVE	19122		6
804673	905	305 W SUSQUEHANNA AVE	19122		6
804691	905	1945 MASCHER ST	19122	A	1
804695	905	2539 N HOWARD ST	19133		5
804699	905	933 N 06TH STREET	19123	A	4
804700	905	933 N 06TH STREET	19123	B	3
804703	905	139 W DAUPHIN ST	19133		3
804722	905	533 EDGLEY ST	19122		2
804723	905	535 EDGLEY ST	19122		2
804729	905	1439 N ORKNEY ST	19122		2
804731	905	1939 N 04TH STREET	19122		5
804770	905	1945 MASCHER ST	19122	B	3
818013	905	638 W HUNTINGDON ST	19133		5
818016	905	619 W CUMBERLAND ST	19133		5
818019	905	2424 N MARSHALL ST	19133		5
818023	905	527 W BERKS ST	19122		5
818037	905	2619 N 09TH STREET	19133		3
818060	905	733 W HUNTINGDON ST	19133		4
818080	905	2545 N 09TH STREET	19133		3
818087	905	2509 MASCHER ST	19133		5
818097	905	2029 N 03RD STREET	19122		5
818109	905	2544 N 05TH STREET	19133		5
818132	905	2551 N 07TH STREET	19133		5
818142	905	621 W CUMBERLAND ST	19133		5
818143	905	602 W HUNTINGDON ST	19133		5
818150	905	731 W CUMBERLAND ST	19133		6
818170	905	404 W HUNTINGDON ST	19133		5
818181	905	2013 N 05TH STREET	19122		5

UNIT ID	AMP	UNIT ADDRESS	ZIP CODE	APT #	BR SIZE
818190	905	2554 N 04TH STREET	19133		5
818207	905	2535 N 05TH STREET	19133		3
818223	905	2556 N 08TH STREET	19133		6
818225	905	2037 N 03RD STREET	19122		5
818229	905	541 W BERKS ST	19122		5
818234	905	2413 N MARSHALL ST	19133		5
818235	905	2529 N 04TH STREET	19133		5
818252	905	2323 EMERALD ST	19125		2
818261	905	2048 N 5TH ST	19122		5
818269	905	2353 N 03RD STREET	19133		5
818270	905	2416 N 04TH STREET	19133		3
818280	905	2316 N 03RD STREET	19133		3
818287	905	504 W YORK ST	19133		4
818290	905	2513 N 08TH STREET	19133		3
818313	905	35 E SOMERSET ST	19134		5
818323	905	529 W YORK ST	19133		5
818335	905	550 W HUNTINGDON ST	19133		5
818336	905	428 W NORRIS ST	19122		5
818341	905	527 W YORK ST	19133		5
818344	905	2046 N 04TH STREET	19122		4
818360	905	2262 N HANCOCK ST	19133		6
818394	905	314 W HUNTINGDON ST	19133	A	1
818400	905	531 W YORK ST	19133		5
818425	905	2630 N 08TH STREET	19133		3
818437	905	2305 N 07TH STREET	19133		6
818439	905	2209 N HOWARD ST	19133		5
818442	905	935 N 06TH STREET	19123		5
818455	905	114 E HUNTINGDON ST	19125		5
818479	905	2546 N MARSHALL ST	19133		3
818514	905	1824 N 04TH STREET	19122		5
818554	905	314 W HUNTINGDON ST	19133	B	3
857283	905	2558 N 08TH STREET	19133		5
857293	905	2560 N 08TH STREET	19133		5
888739	905	2030 E HUNTINGDON ST	19125		4
926744	905	526 W DAUPHIN ST	19133		4
926749	905	612 W HAROLD ST	19133		3
926751	905	320 W HUNTINGDON ST	19133		3
926752	905	1535 N LAWRENCE ST	19122		5
926753	905	2217 N LAWRENCE ST	19133		2

UNIT ID	AMP	UNIT ADDRESS	ZIP CODE	APT #	BR SIZE
926755	905	2545 N LAWRENCE ST	19133		2
926757	905	2324 MUTTER ST	19133		2
926769	905	2046 N ORKNEY ST	19122		2
926771	905	2133 N PHILLIP ST	19122		2
926784	905	1915 N 02ND STREET	19122		5
926785	905	1922 N 02ND STREET	19122		5
926786	905	2507 N 02ND STREET	19133		3
926787	905	2636 N 03RD STREET	19133		3
926789	905	2008 N 04TH STREET	19122		4
926790	905	2407 N 04TH STREET	19133		5
926793	905	2543 N 05TH STREET	19133		3
926794	905	2632 N 08TH STREET	19133		3
41505	906	1817 VINEYARD ST	19130		5
41515	906	1513 N GRATZ ST	19121	A	3
41516	906	1513 N GRATZ ST	19121	B	3
41532	906	1626 PARRISH ST	19130		5
41543	906	869 N 26TH STREET	19130	A	4
41544	906	869 N 26TH STREET	19130	B	4
41546	906	1610 N 17TH STREET	19121		6
41555	906	1612 N 17TH STREET	19121		6
41586	906	837 N 26TH STREET	19130	A	4
41587	906	837 N 26TH STREET	19130	B	4
41590	906	1608 N 17TH STREET	19121	A	3
41591	906	1608 N 17TH STREET	19121	B	6
41592	906	1501 N GRATZ ST	19121	A	4
41593	906	1501 N GRATZ ST	19121	B	3
41628	906	1733 FRANCIS ST	19130	A	2
41629	906	1733 FRANCIS ST	19130	B	3
41630	906	1733 FRANCIS ST	19130	C	3
41704	906	1731 W OXFORD ST	19121	A	4
41705	906	1731 W OXFORD ST	19121	B	4
41740	906	806 N 16TH STREET	19130	A	2
41741	906	806 N 16TH STREET	19130	B	6
41760	906	868 N 20TH STREET	19130		5
041768	906	845 N 20TH STREET	19130	A	1
41769	906	845 N 20TH STREET	19130	B	6
41798	906	1426 W MASTER ST	19121	A	3
41799	906	1426 W MASTER ST	19121	B	3
41800	906	1426 W MASTER ST	19121	C	3

UNIT ID	AMP	UNIT ADDRESS	ZIP CODE	APT #	BR SIZE
41871	906	1508 N GRATZ ST	19121	A	4
41872	906	1508 N GRATZ ST	19121	B	2
41880	906	1618 PARRISH ST	19130		5
41890	906	1524 BROWN ST	19130	A	1
41891	906	1524 BROWN ST	19130	B	6
41916	906	1432 N 17TH STREET	19121	A	2
41917	906	1432 N 17TH STREET	19121	B	6
41926	906	1935 BROWN ST	19130		5
41991	906	1625 W STILES ST	19121		5
42118	906	1716 N 16TH STREET	19121	A	3
42119	906	1716 N 16TH STREET	19121	B	3
42124	906	835 N 26TH STREET	19130	A	1
42125	906	835 N 26TH STREET	19130	B	1
42126	906	835 N 26TH STREET	19130	C	1
42141	906	1713 FRANCIS ST	19130		5
42150	906	1704 N GRATZ ST	19121		6
42183	906	909 N 16TH STREET	19130	A	3
42184	906	909 N 16TH STREET	19130	B	3
42185	906	909 N 16TH STREET	19130	C	3
42186	906	1734 N 16TH STREET	19121	A	3
42187	906	1734 N 16TH STREET	19121	B	3
42215	906	1620 W OXFORD ST	19121	A	3
42216	906	1620 W OXFORD ST	19121	B	3
42217	906	1620 W OXFORD ST	19121	C	3
42237	906	731 N 17TH STREET	19130	A	2
42238	906	731 N 17TH ST	19130	B	5
42244	906	840 N 16TH STREET	19130		5
42245	906	842 N 16TH STREET	19130		4
42251	906	907 N 16TH STREET	19130	A	3
42252	906	907 N 16TH STREET	19130	B	3
42253	906	907 N 16TH STREET	19130	C	3
42254	906	1722 N 16TH STREET	19121	A	2
42255	906	1722 N 16TH STREET	19121	B	2
42301	906	1724 N 16TH STREET	19121	A	2
42302	906	1724 N 16TH STREET	19121	B	2
42336	906	1304 N 18TH STREET	19121	A	3
42337	906	1304 N 18TH STREET	19121	B	3
42338	906	1509 N GRATZ ST	19121	A	4
42339	906	1509 N GRATZ ST	19121	B	2

UNIT ID	AMP	UNIT ADDRESS	ZIP CODE	APT #	BR SIZE
42367	906	850 N 20TH STREET	19130	A	2
42368	906	850 N 20TH STREET	19130	B	4
42385	906	843 N 20TH STREET	19130	A	1
42386	906	843 N 20TH STREET	19130	B	6
42413	906	1703 W OXFORD ST	19121	A	2
42414	906	1703 W OXFORD ST	19121	B	3
42415	906	1703 W OXFORD ST	19121	C	3
42454	906	1823 VINEYARD ST	19130		5
42455	906	1810 W MONTGOMERY AVE	19121		5
42464	906	1507 BROWN ST	19130		4
42470	906	1420 N 17TH STREET	19121	A	1
42471	906	1420 N 17TH STREET	19121	B	3
42472	906	1420 N 17TH STREET	19121	C	3
42481	906	1445 N 17TH STREET	19121	A	2
42482	906	1445 N 17TH STREET	19121	B	3
42483	906	1445 N 17TH STREET	19121	C	3
42502	906	1246 N 18TH STREET	19121		5
42514	906	1426 N 17TH STREET	19121	A	2
42515	906	1426 N 17TH STREET	19121	B	3
42516	906	1426 N 17TH STREET	19121	C	3
42593	906	1437 N 17TH STREET	19121	A	2
42594	906	1437 N 17TH STREET	19121	B	3
42595	906	1437 N 17TH STREET	19121	C	3
42596	906	1434 N 17TH STREET	19121	A	2
42597	906	1434 N 17TH STREET	19121	B	3
42598	906	1434 N 17TH STREET	19121	C	3
42618	906	1112 NORTH ST	19123		3
42624	906	1414 N 17TH STREET	19121	A	2
42625	906	1414 N 17TH STREET	19121	B	3
42626	906	1414 N 17TH STREET	19121	C	3
42642	906	863 N 20TH STREET	19130	A	2
42643	906	863 N 20TH STREET	19130	B	6
42733	906	1520 MT VERNON ST	19130	A	2
42734	906	1520 MT VERNON ST	19130	B	6
42735	906	1255 N 15TH STREET	19121	A	1
42736	906	1255 N 15TH STREET	19121	B	4
42737	906	1257 N 15TH STREET	19121	A	1
42738	906	1257 N 15TH STREET	19121	B	4
42739	906	1259 N 15TH STREET	19121	A	1



UNIT ID	AMP	UNIT ADDRESS	ZIP CODE	APT #	BR SIZE
42740	906	1259 N 15TH STREET	19121	B	4
42772	906	844 N 16TH STREET	19130		4
42773	906	1740 VINEYARD ST	19130		5
42784	906	660 N 15TH STREET	19130	A	2
42785	906	660 N 15TH STREET	19130	B	3
42786	906	660 N 15TH STREET	19130	C	3
42787	906	1500 N 18TH STREET	19121	A	3
42788	906	1500 N 18TH STREET	19121	B	5
42789	906	1500 N 18TH STREET	19121	C	2
42853	906	1617 WALLACE ST	19130	A	3
42854	906	1617 WALLACE ST	19130	B	3
42855	906	1617 WALLACE ST	19130	C	1
42869	906	1523 SEYBERT ST	19121		4
42940	906	1546 N GRATZ ST	19121	A	4
42941	906	1546 N GRATZ ST	19121	B	3
42998	906	1215 MT VERNON ST	19123	A	3
42999	906	1215 MT VERNON ST	19123	B	4
43000	906	1215 MT VERNON ST	19123	C	3
43034	906	1812 FRANCIS ST	19130		3
43036	906	1537 N GRATZ ST	19121	A	3
43037	906	1537 N GRATZ ST	19121	B	3
43046	906	1922 BROWN ST	19130		5
43078	906	834 LELAND ST	19130		5
43080	906	1748 VINEYARD ST	19130		4
43102	906	1746 VINEYARD ST	19130		5
43121	906	1620 WILLINGTON ST	19121	A	1
43122	906	1620 WILLINGTON ST	19121	B	5
43143	906	1429 N 18TH STREET	19121	A	2
43144	906	1429 N 18TH STREET	19121	B	3
43145	906	1429 N 18TH STREET	19121	C	3
43170	906	1632 W OXFORD ST	19121	A	4
43171	906	1632 W OXFORD ST	19121	B	3
43172	906	1632 W OXFORD ST	19121	C	3
43184	906	857 N UBER ST	19130		5
43190	906	872 N 19TH STREET	19130	A	1
43191	906	872 N 19TH STREET	19130	B	5
43231	906	1411 W JEFFERSON ST	19121	A	3
43232	906	1411 W JEFFERSON ST	19121	B	4
43262	906	1649 FRANCIS ST	19130		5

UNIT ID	AMP	UNIT ADDRESS	ZIP CODE	APT #	BR SIZE
43291	906	728 N 16TH STREET	19130	A	5
43292	906	728 N 16TH STREET	19130	B	4
43310	906	1612 W STILES ST	19121		4
43345	906	914 N 17TH STREET	19130	A	2
43346	906	914 N 17TH STREET	19130	B	3
43347	906	914 N 17TH STREET	19130	C	3
43348	906	916 N 17TH STREET	19130	A	2
43349	906	916 N 17TH STREET	19130	B	3
43350	906	916 N 17TH STREET	19130	C	3
43351	906	918 N 17TH STREET	19130	A	3
43352	906	918 N 17TH STREET	19130	B	3
43353	906	918 N 17TH STREET	19130	C	4
43370	906	707 N 18TH STREET	19130	A	1
43371	906	707 N 18TH STREET	19130	B	3
43381	906	1613 WALLACE ST	19130	A	3
43382	906	1613 WALLACE ST	19130	B	3
43383	906	1613 WALLACE ST	19130	C	3
43399	906	1732 N 16TH STREET	19121	A	3
43400	906	1732 N 16TH STREET	19121	B	3
43428	906	713 N 19TH STREET	19130		3
43444	906	723 N 20TH STREET	19130	A	1
43445	906	723 N 20TH STREET	19130	B	3
43446	906	723 N 20TH STREET	19130	C	3
43461	906	863 PERKIOMEN ST	19130	A	3
43462	906	863 PERKIOMEN ST	19130	B	4
43523	906	1433 N 18TH STREET	19121	A	2
43524	906	1433 N 18TH ST	19121	B	4
43525	906	761 N CORINTHIAN AVE	19130	A	3
43526	906	761 N CORINTHIAN AVE	19130	B	3
43527	906	761 N CORINTHIAN AVE	19130	C	3
43537	906	1508 N 18TH STREET	19121	A	3
43538	906	1508 N 18TH STREET	19121	B	3
43539	906	1508 N 18TH STREET	19121	C	3
43622	906	1517 N GRATZ ST	19121	A	4
43623	906	1517 N GRATZ ST	19121	B	2
43631	906	1628 N 17TH STREET	19121	A	4
43632	906	1628 N 17TH STREET	19121	B	4
43633	906	1628 N 17TH STREET	19121	C	4
43648	906	1702 INGERSOLL ST	19121		5

UNIT ID	AMP	UNIT ADDRESS	ZIP CODE	APT #	BR SIZE
43653	906	1527 N GRATZ ST	19121	A	3
43654	906	1527 N GRATZ ST	19121	B	3
43666	906	763 N CORINTHIAN AVE	19130	A	3
43667	906	763 N CORINTHIAN AVE	19130	B	3
43668	906	763 N CORINTHIAN AVE	19130	C	3
43670	906	1513 W OXFORD ST	19121	A	3
43671	906	1513 W OXFORD ST	19121	B	3
43672	906	1513 W OXFORD ST	19121	C	3
43683	906	1027 MT VERNON ST	19123	A	4
43684	906	1027 MT VERNON ST	19123	B	5
43685	906	1515 N GRATZ ST	19121	A	3
43686	906	1515 N GRATZ ST	19121	B	3
43739	906	1925 BROWN ST	19130		4
43791	906	1714 FOLSOM ST	19130		5
43810	906	1527 POPLAR ST	19130	A	3
43811	906	1527 POPLAR ST	19130	B	3
43812	906	1527 POPLAR ST	19130	C	3
43813	906	1529 POPLAR ST	19130	A	2
43814	906	1529 POPLAR ST	19130	B	3
43815	906	1529 POPLAR ST	19130	C	3
43816	906	748 N 19TH STREET	19130	A	2
43817	906	748 N 19TH STREET	19130	B	3
43818	906	748 N 19TH STREET	19130	C	3
43821	906	2023 OGDEN ST	19130		5
43822	906	737 N CORINTHIAN AVE	19130	A	3
43823	906	737 N CORINTHIAN AVE	19130	B	3
43824	906	737 N CORINTHIAN AVE	19130	C	3
43848	906	1407 N 18TH STREET	19121	A	2
43849	906	1407 N 18TH STREET	19121	B	3
43850	906	1407 N 18TH STREET	19121	C	3
43851	906	730 N 19TH STREET	19130	A	2
43852	906	730 N 19TH STREET	19130	B	4
43890	906	1413 N 18TH STREET	19121	A	2
43891	906	1413 N 18TH STREET	19121	B	3
43892	906	1413 N 18TH STREET	19121	C	3
43896	906	867 N TANEY ST	19130		2
43924	906	1405 N 18TH STREET	19121	A	2
43925	906	1405 N 18TH STREET	19121	B	3
43926	906	1405 N 18TH STREET	19121	C	3

UNIT ID	AMP	UNIT ADDRESS	ZIP CODE	APT #	BR SIZE
43927	906	1411 N 18TH STREET	19121	A	3
43928	906	1411 N 18TH STREET	19121	B	3
43929	906	1411 N 18TH STREET	19121	C	3
43933	906	1609 N 16TH STREET	19121	A	3
43934	906	1609 N 16TH STREET	19121	B	3
43935	906	1609 N 16TH STREET	19121	C	3
43959	906	626 N 10TH STREET	19123	A	3
43960	906	626 N 10TH STREET	19123	B	3
43961	906	626 N 10TH STREET	19123	C	3
43976	906	1538 W MASTER ST	19121	A	4
43977	906	1538 W MASTER ST	19121	B	4
43978	906	1538 W MASTER ST	19121	C	4
43980	906	1423 N 17TH STREET	19121	A	3
43981	906	1423 N 17TH STREET	19121	B	3
43982	906	1423 N 17TH STREET	19121	C	3
43983	906	1425 N 17TH STREET	19121	A	3
43984	906	1425 N 17TH STREET	19121	B	3
43985	906	1425 N 17TH STREET	19121	C	3
43989	906	1722 N 16TH STREET	19121	C	2
43990	906	1724 N 16TH STREET	19121	C	2
124882	906	823 LELAND ST	19130		5
124885	906	2934 OGDEN ST	19130		4
124887	906	1605 W STILES ST	19121		5
124891	906	1625 N BOUVIER ST	19121		5
124897	906	1615 N 18TH STREET	19121	A	1
124898	906	1615 N 18TH STREET	19121	B	4
124910	906	1933 BROWN ST	19130		5
124912	906	1418 N 17TH STREET	19121	A	4
124913	906	1418 N 17TH STREET	19121	B	4
124927	906	1720 N GRATZ ST	19121		5
124933	906	1512 N GRATZ ST	19121	A	3
124948	906	1606 N SYDENHAM ST	19121		5
124957	906	820 LELAND ST	19130		5
124959	906	863 N CORINTHIAN AVE	19130		5
125000	906	1918 NORTH ST	19130		5
125038	906	845 PERKIOMEN ST	19130		5
125040	906	1808 INGERSOLL ST	19121		4
125063	906	1601 WILLINGTON ST	19121		4
125074	906	1619 W FLORA ST	19121		4

UNIT ID	AMP	UNIT ADDRESS	ZIP CODE	APT #	BR SIZE
125137	906	1639 W STILES ST	19121		4
125150	906	1521 SWAIN ST	19130		5
125156	906	1630 PARRISH ST	19130		5
125175	906	1716 INGERSOLL ST	19121		4
125185	906	1835 INGERSOLL ST	19121		3
125231	906	1515 SWAIN ST	19130		5
125243	906	822 LELAND ST	19130		4
125292	906	1617 W FLORA ST	19121		4
125310	906	1723 SEYBERT ST	19121		2
125333	906	1827 POPLAR ST	19130		3
125336	906	1737 W THOMPSON ST	19121		4
125344	906	816 PERKIOMEN ST	19130		4
125369	906	1824 W THOMPSON ST	19121		5
125378	906	874 N 20TH STREET	19130		5
125415	906	812 N TANEY ST	19130		5
125417	906	1727 W THOMPSON ST	19121		5
125420	906	814 N TANEY ST	19130		5
125432	906	816 N TANEY ST	19130		5
125468	906	806 N TANEY ST	19130		4
125495	906	1748 WYLIE ST	19130		5
125518	906	1920 BROWN ST	19130		5
125718	906	1625 SWAIN ST	19130		6
125744	906	2032 POPLAR ST	19130		4
125762	906	1721 N 16TH STREET	19121	A	2
125801	906	826 N 20TH STREET	19130		6
125847	906	1634 FRANCIS ST	19130		5
125855	906	1830 W THOMPSON ST	19121		5
125858	906	806 N CORINTHIAN AVE	19130		6
125905	906	1820 POPLAR ST	19130		3
125945	906	1721 N 16TH STREET	19121	B	3
168001	906	1405 N 17TH STREET	19121	A	0
168002	906	1405 N 17TH STREET	19121	B	0
168003	906	1405 N 17TH STREET	19121	C	0
168004	906	1405 N 17TH STREET	19121	D	0
168005	906	1622 W OXFORD STREET	19121	A	0
168006	906	1622 W OXFORD STREET	19121	B	0
168007	906	1622 W OXFORD STREET	19121	C	0
168008	906	1622 W OXFORD STREET	19121	D	0
168009	906	719 N 17TH STREET	19130	A	0

UNIT ID	AMP	UNIT ADDRESS	ZIP CODE	APT #	BR SIZE
168010	906	719 N 17TH STREET	19130	B	0
168011	906	719 N 17TH STREET	19130	C	0
168012	906	719 N 17TH STREET	19130	D	0
168013	906	1241 N 15TH STREET	19121	A	0
168014	906	1241 N 15TH STREET	19121	B	0
168015	906	1241 N 15TH STREET	19121	C	0
168016	906	1241 N 15TH STREET	19121	D	0
168017	906	1424 POPLAR ST	19130	A	0
168018	906	1424 POPLAR ST	19130	B	0
168019	906	1424 POPLAR ST	19130	C	0
168020	906	1424 POPLAR ST	19130	D	0
255970	906	1725 N 16TH STREET	19121	A	2
255975	906	1743 N GRATZ ST	19121		5
255984	906	1923 BROWN ST	19130		4
255995	906	1725 N 16TH STREET	19121	B	3
690045	906	856 N 27TH STREET	19130		3
690147	906	1620 N 17TH STREET	19121		6
690151	906	1743 W THOMPSON ST	19121		5
690156	906	1725 W MASTER ST	19121	A	2
690157	906	1725 W MASTER ST	19121	B	5
690196	906	1404 WILLINGTON ST	19121		5
690224	906	723 N 17TH STREET	19130	A	3
690225	906	723 N 17TH STREET	19130	B	4
690273	906	617 N 17TH STREET	19130	A	4
690274	906	617 N 17TH ST	19130	B	4
690289	906	1424 N 17TH STREET	19121	A	3
690290	906	1424 N 17TH STREET	19121	B	3
690291	906	1424 N 17TH STREET	19121	C	3
690294	906	1427 N 17TH STREET	19121	A	3
690295	906	1427 N 17TH STREET	19121	B	3
690296	906	1427 N 17TH STREET	19121	C	3
690297	906	1430 N 17TH STREET	19121	A	3
690298	906	1430 N 17TH STREET	19121	B	3
690299	906	1430 N 17TH STREET	19121	C	2
690300	906	1523 N 19TH STREET	19121	A	2
690301	906	1523 N 19TH STREET	19121	B	3
690302	906	1523 N 19TH STREET	19121	C	3
690306	906	1443 N 17TH STREET	19121	A	3
690307	906	1443 N 17TH STREET	19121	B	3

UNIT ID	AMP	UNIT ADDRESS	ZIP CODE	APT #	BR SIZE
690308	906	1443 N 17TH STREET	19121	C	3
690330	906	1411 N 17TH STREET	19121	A	3
690331	906	1411 N 17TH STREET	19121	B	3
690332	906	1411 N 17TH STREET	19121	C	3
690347	906	1708 W OXFORD ST	19121	A	2
690348	906	1708 W OXFORD ST	19121	B	3
690349	906	1708 W OXFORD ST	19121	C	3
690353	906	1624 WALLACE ST	19130	A	4
690354	906	1624 WALLACE ST	19130	B	3
690355	906	1624 WALLACE ST	19130	C	4
690361	906	1614 WALLACE ST	19130	A	4
690362	906	1614 WALLACE ST	19130	B	3
690363	906	1614 WALLACE ST	19130	C	4
690379	906	1517 N 19TH STREET	19121	A	2
690380	906	1517 N 19TH STREET	19121	B	3
690381	906	1517 N 19TH STREET	19121	C	3
690393	906	603 N 18TH STREET	19130	A	2
690394	906	603 N 18TH STREET	19130	B	5
690398	906	727 N CORINTHIAN AVE	19130	A	2
690399	906	727 N CORINTHIAN AVE	19130	B	2
690400	906	727 N CORINTHIAN AVE	19130	C	2
690425	906	1730 WALLACE ST	19130	A	3
690426	906	1730 WALLACE ST	19130	B	3
690427	906	1730 WALLACE ST	19130	C	3
690436	906	1834 GREEN ST	19130	A	4
690437	906	1834 GREEN ST	19130	B	4
690439	906	634 N 17TH STREET	19130	A	4
690440	906	634 N 17TH STREET	19130	B	5
690458	906	1622 WALLACE ST	19130	A	4
690459	906	1622 WALLACE ST	19130	B	3
690460	906	1622 WALLACE ST	19130	C	4
690921	906	1623 WALLACE ST	19130	A	3
690922	906	1623 WALLACE ST	19130	B	3
690923	906	1623 WALLACE ST	19130	C	3
690945	906	1608 BROWN ST	19130	A	1
690946	906	1610 BROWN ST	19130		6
690947	906	1612 BROWN ST	19130		6
690979	906	1610 PARRISH ST	19130		4
691007	906	1628 WALLACE ST	19130	A	3

UNIT ID	AMP	UNIT ADDRESS	ZIP CODE	APT #	BR SIZE
691008	906	1628 WALLACE ST	19130	B	3
691009	906	1628 WALLACE ST	19130	C	3
691022	906	1630 WALLACE ST	19130	A	3
691023	906	1630 WALLACE ST	19130	B	3
691024	906	1630 WALLACE ST	19130	C	3
691043	906	1626 WALLACE ST	19130	A	3
691044	906	1626 WALLACE ST	19130	B	3
691045	906	1626 WALLACE ST	19130	C	3
691279	906	1726 WYLIE ST	19130		5
691287	906	812 N 20TH STREET	19130		6
691327	906	1705 MT VERNON ST	19130	A	2
691328	906	1705 MT VERNON ST	19130	B	3
691329	906	1705 MT VERNON ST	19130	C	3
691374	906	1718 WALLACE ST	19130	A	2
691375	906	1718 WALLACE ST	19130	B	3
691376	906	1718 WALLACE ST	19130	C	3
691386	906	869 N 23RD STREET	19130	A	3
691387	906	869 N 23RD STREET	19130	B	4
691399	906	852 N 23RD STREET	19130	A	4
691400	906	852 N 23RD STREET	19130	B	3
691401	906	1932 GREEN ST	19130	A	3
691402	906	1932 GREEN ST	19130	B	3
691403	906	1932 GREEN ST	19130	C	3
691440	906	1614 N 17TH STREET	19121		6
691506	906	1608 BROWN ST	19130	B	4
803994	906	622 N 10TH STREET	19123	A	4
803995	906	622 N 10TH STREET	19123	B	4
804022	906	1401 N 18TH STREET	19121	A	3
804023	906	1401 N 18TH STREET	19121	B	3
804024	906	1401 N 18TH STREET	19121	C	3
804045	906	859 N 26TH STREET	19130	A	1
804046	906	859 N 26TH STREET	19130	B	1
804047	906	859 N 26TH STREET	19130	C	1
804049	906	1545 N GRATZ ST	19121	A	4
804050	906	1545 N GRATZ ST	19121	B	2
804062	906	1536 W MASTER ST	19121	A	3
804063	906	1536 W MASTER ST	19121	B	3
804064	906	1536 W MASTER ST	19121	C	3
804101	906	1712 N 16TH STREET	19121	A	2



UNIT ID	AMP	UNIT ADDRESS	ZIP CODE	APT #	BR SIZE
804102	906	1712 N 16TH STREET	19121	B	2
804103	906	1712 N 16TH STREET	19121	C	2
804104	906	846 N 20TH STREET	19130	A	1
804105	906	846 N 20TH ST	19130	B	4
804124	906	853 PERKIOMEN ST	19130	A	2
804125	906	853 PERKIOMEN ST	19130	B	3
804153	906	1533 N 17TH STREET	19121	A	3
804154	906	1533 N 17TH STREET	19121	B	4
804155	906	1533 N 17TH STREET	19121	C	3
804238	906	1722 N GRATZ ST	19121		5
804243	906	1603 WALLACE ST	19130	A	3
804244	906	1603 WALLACE ST	19130	B	3
804245	906	1603 WALLACE ST	19130	C	3
804251	906	737 N 20TH STREET	19130	A	1
804252	906	737 N 20TH STREET	19130	B	3
804253	906	737 N 20TH STREET	19130	C	3
804279	906	1524 N 18TH STREET	19121	A	3
804280	906	1524 N 18TH STREET	19121	B	3
804281	906	1524 N 18TH STREET	19121	C	3
804291	906	858 N 19TH STREET	19130	A	3
804292	906	858 N 19TH STREET	19130	B	3
804293	906	844 N 20TH STREET	19130	A	1
804294	906	844 N 20TH STREET	19130	B	2
804336	906	1830 W GIRARD AVE	19130	A	4
804337	906	1830 W GIRARD AVE	19130	B	5
804338	906	1705 N 18TH STREET	19121	A	4
804339	906	1705 N 18TH STREET	19121	B	4
804362	906	723 N CORINTHIAN AVE	19130	A	2
804363	906	723 N CORINTHIAN AVE	19130	B	3
804364	906	723 N CORINTHIAN AVE	19130	C	3
804365	906	826 N CORINTHIAN AVE	19130	A	4
804366	906	826 N CORINTHIAN AVE	19130	B	4
804371	906	1502 N 18TH STREET	19121	A	2
804372	906	1502 N 18TH STREET	19121	B	6
804388	906	1422 N 17TH STREET	19121	A	4
804389	906	1422 N 17TH STREET	19121	B	4
804390	906	1713 W MASTER ST	19121	A	3
804391	906	1713 W MASTER ST	19121	B	3
804392	906	1713 W MASTER ST	19121	C	3

UNIT ID	AMP	UNIT ADDRESS	ZIP CODE	APT #	BR SIZE
804393	906	841 N 20TH STREET	19130	A	3
804394	906	841 N 20TH STREET	19130	B	4
804401	906	1433 N 17TH STREET	19121	A	3
804402	906	1433 N 17TH STREET	19121	B	3
804403	906	1433 N 17TH STREET	19121	C	3
804423	906	849 N 20TH STREET	19130	A	1
804424	906	849 N 20TH STREET	19130	B	4
804466	906	1629 FRANCIS ST	19130		6
804509	906	1503 N GRATZ ST	19121	A	4
804510	906	1503 N GRATZ ST	19121	B	2
804521	906	1527 N 17TH STREET	19121	A	3
804522	906	1527 N 17TH STREET	19121	B	3
804523	906	1527 N 17TH STREET	19121	C	3
804540	906	1726 N 16TH STREET	19121	A	1
804541	906	1726 N 16TH STREET	19121	B	2
804542	906	1726 N 16TH STREET	19121	C	2
804552	906	925 N 19TH STREET	19130	A	2
804553	906	925 N 19TH STREET	19130	B	3
804554	906	925 N 19TH STREET	19130	C	3
804598	906	1518 GREEN ST	19130	A	4
804599	906	1518 GREEN ST	19130	B	4
804600	906	1518 GREEN ST	19130	C	4
804623	906	1432 POPLAR ST	19130	A	3
804624	906	1432 POPLAR ST	19130	B	3
804625	906	1432 POPLAR ST	19130	C	3
804626	906	1724 WALLACE ST	19130	A	3
804627	906	1724 WALLACE ST	19130	B	3
804628	906	1724 WALLACE ST	19130	C	3
804637	906	847 N 20TH STREET	19130	A	3
804638	906	847 N 20TH STREET	19130	B	4
804651	906	1616 W OXFORD ST	19121	A	3
804652	906	1616 W OXFORD ST	19121	B	2
804653	906	1616 W OXFORD ST	19121	C	3
804662	906	1513 N 19TH STREET	19121	A	2
804663	906	1513 N 19TH STREET	19121	B	3
804664	906	1513 N 19TH STREET	19121	C	3
804680	906	1107 WALLACE ST	19123	A	4
804681	906	1107 WALLACE ST	19123	B	4
804682	906	1427 N 18TH STREET	19121	A	4

UNIT ID	AMP	UNIT ADDRESS	ZIP CODE	APT #	BR SIZE
804683	906	1427 N 18TH STREET	19121	B	4
804714	906	1618 N 17TH STREET	19121	A	4
804715	906	1618 N 17TH STREET	19121	B	5
804728	906	1633 N BOUVIER ST	19121		5
804744	906	1821 VINEYARD ST	19130		5
804750	906	1511 N 19TH STREET	19121	A	3
804751	906	1511 N 19TH STREET	19121	B	2
804752	906	1511 N 19TH STREET	19121	C	2
804761	906	1531 N GRATZ ST	19121	A	3
804762	906	1531 N GRATZ ST	19121	B	3
818044	906	868 N UBER ST	19130		4
818045	906	870 N UBER ST	19130		4
818075	906	1632 PARRISH ST	19130		5
818088	906	1651 FRANCIS ST	19130		6
818146	906	1620 W STILES ST	19121		5
818210	906	851 N CORINTHIAN AVE	19130		5
818271	906	872 N UBER ST	19130		4
818304	906	2029 PARRISH ST	19130		4
818309	906	1730 N GRATZ ST	19121		4
818359	906	861 N UBER ST	19130		5
818367	906	864 N UBER ST	19130		4
818440	906	1707 W THOMPSON ST	19121		5
857284	906	810 N 23RD STREET	19130		5
888584	906	1723 W THOMPSON ST	19121		5
41519	907	1717 N MARSHALL ST	19122		4
41534	907	2123 N 08TH STREET	19122		5
41535	907	2530 N JESSUP ST	19133		3
41541	907	1951 N MARSHALL ST	19122		5
41564	907	2542 N JESSUP ST	19133		3
41583	907	1439 N 08TH STREET	19122	A	3
41584	907	1439 N 08TH STREET	19122	B	2
41585	907	1439 N 08TH STREET	19122	C	2
41599	907	1955 N 07TH STREET	19122	A	2
41600	907	1955 N 07TH STREET	19122	B	6
41610	907	1400 N FRANKLIN ST	19122	A	4
41611	907	1400 N FRANKLIN ST	19122	B	4
41627	907	2536 N 12TH ST	19133		4
41662	907	1418 N FRANKLIN ST	19122		6
41674	907	2518 N 11TH ST	19133	A	2

UNIT ID	AMP	UNIT ADDRESS	ZIP CODE	APT #	BR SIZE
41675	907	2518 N 11TH ST	19133	B	2
41703	907	2042 N DARIEN ST	19122		2
41717	907	605 W MONTGOMERY AVE	19122		5
41728	907	2113 N 7TH ST	19122		6
41736	907	1331 N 07TH STREET	19122	A	3
41737	907	1331 N 07TH STREET	19122	B	3
41738	907	1331 N 07TH STREET	19122	C	2
41739	907	2149 N 08TH STREET	19122		5
41753	907	1610 N MARSHALL ST	19122		6
41773	907	1609 N 8TH ST	19122		4
41776	907	1504 N 07TH STREET	19122		5
41777	907	2007 N MARSHALL ST	19122		5
41779	907	2142 N MARSHALL ST	19122		4
41811	907	1746 N MARSHALL ST	19122		4
41815	907	928 W YORK ST	19133		4
41829	907	1754 N 6TH ST	19122		4
41878	907	1542 N 07TH STREET	19122	A	2
41879	907	1542 N 07TH STREET	19122	B	6
41899	907	2004 N DARIEN ST	19122		2
41900	907	2008 N DARIEN ST	19122		2
41901	907	2024 N DARIEN ST	19122		2
41929	907	1521 N 7TH ST	19122	A	3
41930	907	1521 N 7TH ST	19122	B	3
41931	907	1521 N 07TH STREET	19122	C	2
41950	907	2137 N 09TH STREET	19122		5
41951	907	1756 N MARSHALL ST	19122		5
41952	907	2035 N 08TH STREET	19122	A	1
41967	907	1516 N 07TH STREET	19122	A	2
41968	907	1516 N 07TH STREET	19122	B	6
41972	907	1808 N FRANKLIN ST	19122	A	3
41973	907	1808 N FRANKLIN ST	19122	B	2
41974	907	1808 N FRANKLIN ST	19122	C	3
41975	907	2122 N FRANKLIN ST	19122		4
41976	907	2228 N FRANKLIN ST	19133		3
42023	907	1514 N 07TH STREET	19122	A	2
42024	907	1514 N 07TH STREET	19122	B	6
42056	907	715 W MONTGOMERY AVE	19122		5
42058	907	1339 N 08TH STREET	19122		6
42059	907	2353 N 10TH STREET	19133		5
42060	907	2527 N 12TH STREET	19133		5

UNIT ID	AMP	UNIT ADDRESS	ZIP CODE	APT #	BR SIZE
42072	907	2162 N FRANKLIN ST	19122		5
42134	907	1446 N MARSHALL ST	19122		6
42138	907	2351 N 10TH STREET	19133		5
42139	907	2547 N 11TH STREET	19133		5
42166	907	2411 N 10TH STREET	19133		5
42177	907	1444 N MARSHALL ST	19122	A	2
42178	907	1444 N MARSHALL ST	19122	B	6
42193	907	1550 N DARIEN ST	19122		2
42198	907	2309 N 10TH STREET	19133	A	1
42199	907	2309 N 10TH STREET	19133	B	4
42210	907	1754 N MARSHALL ST	19122		4
42235	907	2311 N 10TH STREET	19133	A	1
42236	907	2311 N 10TH STREET	19133	B	4
42240	907	1416 N MARSHALL ST	19122	A	2
42241	907	1416 N MARSHALL ST	19122	B	6
42242	907	1218 W SERGEANT ST	19133		3
42300	907	2507 N 11TH STREET	19133		5
42350	907	2008 N 08TH STREET	19122	A	2
42351	907	2008 N 08TH STREET	19122	B	5
42355	907	2151 N 08TH STREET	19122		6
42382	907	1539 N 09TH STREET	19122		4
42383	907	1543 N 09TH STREET	19122		5
42384	907	2320 N 09TH STREET	19133		3
42404	907	1824 N 06TH STREET	19122		5
42408	907	611 W JEFFERSON ST	19122		3
42409	907	2425 N 10TH STREET	19133	A	1
42410	907	2425 N 10TH STREET	19133	B	4
42431	907	2006 N 08TH STREET	19122		6
42453	907	1939 N 09TH STREET	19122		4
42456	907	2148 N MARSHALL ST	19122		4
42457	907	1814 N FRANKLIN ST	19122	A	3
42458	907	1814 N FRANKLIN ST	19122	B	3
42459	907	1814 N FRANKLIN ST	19122	C	3
42460	907	1935 N 09TH STREET	19122		4
42490	907	1401 N PERTH ST	19122		4
42492	907	2230 N FRANKLIN ST	19133		2
42509	907	733 W MONTGOMERY AVE	19122		5
42510	907	741 W MONTGOMERY AVE	19122		5
42511	907	1806 N FRANKLIN ST	19122	A	3

UNIT ID	AMP	UNIT ADDRESS	ZIP CODE	APT #	BR SIZE
42512	907	1806 N FRANKLIN ST	19122	B	2
42513	907	1806 N FRANKLIN ST	19122	C	3
42547	907	1713 N MARSHALL ST	19122		5
42561	907	1812 N FRANKLIN ST	19122	A	3
42562	907	1812 N FRANKLIN ST	19122	B	3
42563	907	1812 N FRANKLIN ST	19122	C	3
42564	907	1816 N FRANKLIN ST	19122	A	3
42565	907	1816 N FRANKLIN ST	19122	B	3
42566	907	1816 N FRANKLIN ST	19122	C	3
42572	907	2500 N ALDER ST	19133		2
42609	907	1304 N MARSHALL ST	19122		5
42616	907	1810 N MARSHALL ST	19122		4
42667	907	2627 N 13TH STREET	19133		5
42716	907	1309 N 07TH STREET	19122	A	2
42717	907	1309 N 07TH STREET	19122	B	3
42718	907	1311 N 07TH STREET	19122	A	1
42719	907	1311 N 07TH STREET	19122	B	3
42757	907	2132 N MARSHALL ST	19122		4
42798	907	1412 N MARSHALL ST	19122	A	2
42799	907	1412 N MARSHALL ST	19122	B	6
42809	907	2510 N 11TH STREET	19133		6
42824	907	2107 N 08TH STREET	19122	A	1
42852	907	1727 N MARSHALL ST	19122		5
42879	907	2136 N 08TH STREET	19122		5
42898	907	1633 N MARSHALL ST	19122	A	2
42899	907	1633 N MARSHALL ST	19122	B	4
42911	907	1523 N 07TH STREET	19122	A	2
42912	907	1523 N 07TH STREET	19122	B	4
42934	907	603 W NORRIS ST	19122		6
42970	907	1015 W ARIZONA ST	19133		2
42971	907	1232 W YORK ST	19133		3
43033	907	1406 N 07TH STREET	19122		4
43100	907	2158 N 08TH STREET	19122		6
43158	907	1518 N DARIEN ST	19122		2
43192	907	625 W JEFFERSON ST	19122		6
43229	907	2346 N 09TH STREET	19133	A	2
43230	907	2346 N 09TH STREET	19133	B	3
43242	907	1545 N FRANKLIN ST	19122	A	3
43243	907	1545 N FRANKLIN ST	19122	B	4

UNIT ID	AMP	UNIT ADDRESS	ZIP CODE	APT #	BR SIZE
43259	907	2306 N PARK AVE	19132	A	3
43260	907	2306 N PARK AVE	19132	B	2
43261	907	2306 N PARK AVE	19132	C	3
43269	907	1614 N MARSHALL ST	19122	A	3
43270	907	1614 N MARSHALL ST	19122	B	3
43273	907	2348 N 10TH STREET	19133	A	3
43274	907	2348 N 10TH STREET	19133	B	3
43275	907	2348 N 10TH STREET	19133	C	3
43318	907	2052 N MARSHALL ST	19122		5
43375	907	1322 N 06TH STREET	19122	A	2
43376	907	1322 N 06TH STREET	19122	B	5
43419	907	2513 N ALDER ST	19133		2
43442	907	2438 N PARK AVE	19132		6
43476	907	1614 N 06TH STREET	19122	A	1
43477	907	1614 N 06TH STREET	19122	B	4
43480	907	929 W YORK ST	19133		5
43492	907	2504 N 10TH STREET	19133		5
43493	907	2621 N JESSUP ST	19133		5
43521	907	1651 N MARSHALL ST	19122		4
43550	907	1234 W HUNTINGDON ST	19133	A	3
43551	907	1234 W HUNTINGDON ST	19133	B	3
43589	907	931 W DAUPHIN ST	19133		5
43630	907	906 W SUSQUEHANNA AVE	19122		5
43638	907	1705 N MARSHALL ST	19122		4
43640	907	1309 W SUSQUEHANNA AVE	19122	A	4
43641	907	1309 W SUSQUEHANNA AVE	19122	B	4
43707	907	1652 N MARSHALL ST	19122	A	4
43708	907	1652 N MARSHALL ST	19122	B	3
43709	907	1311 W SUSQUEHANNA AVE	19122	A	3
43710	907	1311 W SUSQUEHANNA AVE	19122	B	4
43735	907	713 W MONTGOMERY AVE	19122		5
43749	907	1939 N 07TH STREET	19122	A	3
43750	907	1939 N 07TH STREET	19122	B	3
43751	907	1939 N 07TH STREET	19122	C	3
43772	907	2062 N FRANKLIN ST	19122		5
43783	907	1913 N 09TH STREET	19122		5
43809	907	618 DIAMOND ST	19122		5
43830	907	1654 N MARSHALL ST	19122	A	3
43831	907	1654 N MARSHALL ST	19122	B	3

UNIT ID	AMP	UNIT ADDRESS	ZIP CODE	APT #	BR SIZE
43866	907	1834 N MARSHALL ST	19122		2
43867	907	735 W MONTGOMERY AVE	19122		5
43901	907	1612 N MARSHALL ST	19122	A	3
43902	907	1612 N MARSHALL ST	19122	B	3
43903	907	1616 N MARSHALL ST	19122	A	3
43904	907	1616 N MARSHALL ST	19122	B	3
43942	907	617 W JEFFERSON ST	19122		4
43943	907	619 W JEFFERSON ST	19122		4
43994	907	2035 N 08TH STREET	19122	B	3
43995	907	2107 N 08TH STREET	19122	B	3
56505	907	2143 N 08TH STREET	19122		4
56506	907	2145 N 08TH STREET	19122		4
56507	907	2139 N 08TH STREET	19122		4
56508	907	2141 N 08TH STREET	19122		4
56509	907	1215 W OXFORD ST	19122		4
56510	907	1217 W OXFORD ST	19122		4
56512	907	1221 W OXFORD ST	19122		4
124804	907	2171 N FRANKLIN ST	19122		5
124805	907	817 DIAMOND ST	19122		5
124806	907	906 W YORK ST	19133		3
124820	907	1729 N MARSHALL ST	19122		5
124863	907	2614 N 12TH STREET	19133		6
124868	907	2025 N 08TH STREET	19122		5
124894	907	1517 N 07TH STREET	19122	A	4
124895	907	1517 N 07TH STREET	19122	B	4
124899	907	1250 W HAZZARD ST	19133		3
124932	907	2207 N 07TH STREET	19133		5
124951	907	921 W DAUPHIN ST	19133		6
124976	907	2208 N 10TH STREET	19133		4
124985	907	2537 N 11TH STREET	19133		5
124986	907	2539 N 11TH STREET	19133		5
124987	907	2541 N 11TH STREET	19133		5
125015	907	2229 N 10TH STREET	19133		4
125024	907	2111 N FRANKLIN ST	19122		4
125031	907	1210 N 07TH STREET	19122	A	5
125032	907	1210 N 07TH STREET	19122	B	5
125036	907	2165 N FRANKLIN ST	19122		4
125058	907	2622 N 12TH STREET	19133		4
125062	907	2257 N CAMAC ST	19133		4



UNIT ID	AMP	UNIT ADDRESS	ZIP CODE	APT #	BR SIZE
125073	907	2439 N 10TH STREET	19133		6
125088	907	612 WESTMONT ST	19122		2
125089	907	613 WESTMONT ST	19122		2
125090	907	614 WESTMONT ST	19122		2
125091	907	615 WESTMONT ST	19122		2
125092	907	616 WESTMONT ST	19122		2
125093	907	617 WESTMONT ST	19122		2
125094	907	618 WESTMONT ST	19122		2
125095	907	619 WESTMONT ST	19122		2
125106	907	2315 N FAWN ST	19133		3
125112	907	2042 N FRANKLIN ST	19122		5
125128	907	2345 N FAWN ST	19133		3
125149	907	2606 N 12TH STREET	19133		6
125164	907	606 CECIL B MOORE AVE	19122		4
125165	907	608 CECIL B MOORE AVE	19122		4
125168	907	1715 N MARSHALL ST	19122		5
125170	907	1930 N 07TH STREET	19122	A	2
125171	907	1930 N 07TH STREET	19122	B	5
125182	907	1252 W HAZZARD ST	19133		3
125193	907	1928 N 07TH STREET	19122	A	5
125194	907	1928 N 07TH STREET	19122	B	5
125211	907	2203 N FRANKLIN ST	19133		3
125227	907	2229 N FRANKLIN ST	19133		5
125229	907	2448 N DELHI ST	19133		2
125265	907	2212 N FRANKLIN ST	19133		6
125280	907	2214 N FRANKLIN ST	19133		5
125281	907	2323 N FAWN ST	19133		3
125286	907	1820 N 06TH STREET	19122		5
125307	907	2523 N 11TH STREET	19133		5
125348	907	2538 N ALDER ST	19133		3
125365	907	2518 N SARTAIN ST	19133		3
125399	907	1222 W YORK ST	19133		3
125443	907	1732 N MARSHALL ST	19122		5
125449	907	2527 N 11TH STREET	19133		5
125462	907	2449 N PARK AVE	19132		5
125532	907	2328 N FAWN ST	19133		3
125565	907	908 W SUSQUEHANNA AVE	19122		5
125576	907	1848 N MARSHALL ST	19122		2
125595	907	2163 N 08TH STREET	19122		5

UNIT ID	AMP	UNIT ADDRESS	ZIP CODE	APT #	BR SIZE
125604	907	2243 N FRANKLIN ST	19133		6
125614	907	1425 N 08TH STREET	19122		6
125617	907	2352 N CAMAC ST	19133		3
125626	907	1021 W DAKOTA ST	19133		3
125648	907	919 W ARIZONA ST	19133		3
125659	907	608 W NORRIS ST	19122		5
125668	907	1030 W ARIZONA ST	19133		2
125669	907	1436 N FRANKLIN ST	19122		6
125680	907	2144 N FRANKLIN ST	19122		4
125694	907	1547 N 09TH STREET	19122		5
125703	907	2331 N FAWN ST	19133		3
125734	907	2108 N PERCY ST	19122		2
125742	907	1221 W SERGEANT ST	19133		3
125745	907	2330 N FAWN ST	19133		3
125751	907	2148 N 08TH STREET	19122		5
125765	907	2450 N DELHI ST	19133		2
125771	907	2303 N FAWN ST	19133		3
125813	907	2109 N 08TH STREET	19122		5
125814	907	822 W OXFORD ST	19122		5
125828	907	2512 N 10TH STREET	19133		5
125930	907	1648 N MARSHALL ST	19122		6
125937	907	636 DIAMOND ST	19122		5
125940	907	2337 N FAWN ST	19133		3
135028	907	1400 N MARSHALL ST	19122		3
135029	907	1402 N MARSHALL ST	19122		3
135030	907	1422 N MARSHALL ST	19122		3
135031	907	1424 N MARSHALL ST	19122		3
135032	907	1426 N MARSHALL ST	19122		3
135033	907	1428 N MARSHALL ST	19122		3
135038	907	1506 N MARSHALL ST	19122		4
135039	907	1508 N MARSHALL ST	19122		4
135040	907	1510 N MARSHALL	19122		4
135041	907	1512 N MARSHALL ST	19122		4
135042	907	1505 N MARSHALL ST	19122	A	3
135043	907	1505 N MARSHALL ST	19122	B	2
135044	907	1507 N MARSHALL ST	19122	A	3
135045	907	1507 N MARSHALL ST	19122	B	2
135046	907	1509 N MARSHALL ST	19122		3
135047	907	1511 N MARSHALL ST	19122		3

UNIT ID	AMP	UNIT ADDRESS	ZIP CODE	APT #	BR SIZE
135048	907	1513 N MARSHALL ST	19122	A	3
135049	907	1513 N MARSHALL ST	19122	B	2
135050	907	1515 N MARSHALL ST	19122	A	3
135051	907	1515 N MARSHALL ST	19122	B	2
135052	907	1517 N MARSHALL ST	19122		3
135053	907	1519 N MARSHALL ST	19122		3
135054	907	1521 N MARSHALL ST	19122		3
135055	907	1523 N MARSHALL ST	19122		3
135056	907	627 W JEFFERSON ST	19122	A	3
135057	907	627 W JEFFERSON ST	19122	B	3
135058	907	629 W JEFFERSON ST	19122	A	3
135059	907	629 W JEFFERSON ST	19122	B	3
135064	907	1508 N 6TH ST	19122		3
135065	907	1510 N 6TH ST	19122		3
135066	907	1512 N 6TH ST	19122		3
135067	907	1514 N 6TH ST	19122		3
135068	907	1516 N 6TH ST	19122		3
135069	907	1518 N 6TH ST	19122		3
135070	907	1520 N 6TH ST	19122		3
135071	907	1522 N 6TH ST	19122		3
135072	907	1524 N 6TH ST	19122		3
135073	907	1526 N 6TH ST	19122		4
135074	907	2300 N 13TH STREET	19133		2
135075	907	2302 N 13TH STREET	19133		2
135076	907	2304 N 13TH STREET	19133		2
135077	907	2306 N 13TH STREET	19133		2
135078	907	2308 N 13TH ST	19133		2
135079	907	2310 N 13TH ST	19133		2
135080	907	2312 N 13TH ST	19133		2
135081	907	2314 N 13TH ST	19133		2
135082	907	2316 N 13TH ST	19133		2
135083	907	2318 N 13TH ST	19133		2
135084	907	2320 N 13TH ST	19133		2
135085	907	2322 N 13TH ST	19133		2
135086	907	2324 N 13TH ST	19133		2
135087	907	2326 N 13TH ST	19133		2
135088	907	2327 N 13TH ST	19133		2
135089	907	2328 N 13TH ST	19133		2
135090	907	2330 N 13TH ST	19133		2

UNIT ID	AMP	UNIT ADDRESS	ZIP CODE	APT #	BR SIZE
135091	907	2332 N 13TH ST	19133		2
135092	907	2334 N 13TH ST	19133		2
135093	907	2336 N 13TH ST	19133		2
135094	907	2337 N 13TH ST	19133		2
135095	907	2338 N 13TH ST	19133		2
135096	907	2340 N 13TH ST	19133		2
135097	907	2342 N 13TH ST	19133		2
135098	907	2344 N 13TH ST	19133		3
135099	907	2301 N 13TH ST	19133		2
135100	907	2303 N 13TH ST	19133		2
135101	907	2305 N 13TH ST	19133		2
135102	907	2307 N 13TH ST	19133		2
135103	907	2309 N 13TH ST	19133		4
135104	907	2311 N 13TH ST	19133		4
135105	907	2313 N 13TH ST	19133		2
135106	907	2315 N 13TH ST	19133		2
135107	907	2317 N 13TH ST	19133		2
135108	907	2319 N 13TH ST	19133		2
135109	907	2321 N 13TH ST	19133		2
135110	907	2323 N 13TH ST	19133		2
135111	907	2325 N 13TH ST	19133		2
135112	907	2329 N 13TH ST	19133		2
135113	907	2331 N 13TH ST	19133		2
135114	907	2333 N 13TH ST	19133		2
135115	907	2335 N 13TH ST	19133		2
135116	907	2339 N 13TH ST	19133		2
135117	907	2341 N 13TH STREET	19133		3
154001	907	1502 N. 8TH STREET	19122	A	1
154002	907	1502 N.8TH STREET	19122	B	1
154003	907	1504 N. 8TH STREET	19122	A	1
154004	907	1504 N. 8TH STREET	19122	B	1
154005	907	1512 N 8TH ST	19122	A	1
154006	907	1512 N. 8TH STREET	19122	B	1
154007	907	1514 N. 8TH STREET	19122	A	1
154008	907	1514 N. 8TH STREET	19122	B	1
154009	907	1530 N. 8TH STREET	19122		2
154010	907	1536 N. 8TH STREET	19122		2
154011	907	1419 N. 8TH STREET	19122		2
154012	907	1421 N. 8TH STREET	19122		2

UNIT ID	AMP	UNIT ADDRESS	ZIP CODE	APT #	BR SIZE
154013	907	1334 N. FRANKLIN STREET	19122		3
154014	907	1336 N. FRANKLIN STREET	19122		3
169001	907	2138 N 7TH STREET	19122	A	0
169002	907	2138 N 7TH STREET	19122	B	0
169003	907	2138 N 7TH STREET	19122	C	0
169004	907	2138 N 7TH STREET	19122	D	0
169005	907	2143 N 7TH STREET	19122	A	0
169006	907	2143 N 7TH STREET	19122	B	0
169007	907	2143 N 7TH STREET	19122	C	0
169008	907	2143 N 7TH STREET	19122	D	0
169009	907	2501 N 11TH STREET	19133	A	0
169010	907	2501 N 11TH STREET	19133	B	0
169011	907	2501 N 11TH STREET	19133	C	0
169012	907	2501 N 11TH STREET	19133	D	0
169013	907	1922 N 8TH STREET	19122	A	0
169014	907	1922 N 8TH STREET	19122	B	0
169015	907	1922 N 8TH STREET	19122	C	0
169016	907	1922 N 8TH STREET	19122	D	0
169017	907	2254 CAMAC STREET	19133	A	0
169018	907	2254 CAMAC STREET	19133	B	0
169019	907	2254 CAMAC STREET	19133	C	0
169020	907	2254 CAMAC STREET	19133	D	0
255958	907	1921 N MARSHALL ST	19122		5
690115	907	2106 N 08TH STREET	19122		6
690126	907	2023 N 09TH STREET	19122		4
690192	907	2154 N FRANKLIN ST	19122		5
690193	907	2164 N 07TH STREET	19122		4
690215	907	2511 N 11TH STREET	19133	A	2
690216	907	2511 N 11TH STREET	19133	B	3
690234	907	1735 N MARSHALL ST	19122		4
690259	907	2125 N 09TH STREET	19122		5
690303	907	2027 N 09TH STREET	19122		4
690310	907	2145 N 09TH STREET	19122		5
690311	907	2055 N 09TH STREET	19122		4
690320	907	1810 N FRANKLIN ST	19122	A	3
690321	907	1810 N FRANKLIN ST	19122	B	2
690322	907	1810 N FRANKLIN ST	19122	C	3
690356	907	2453 N 10TH STREET	19133	A	2
690357	907	2453 N 10TH STREET	19133	B	3

UNIT ID	AMP	UNIT ADDRESS	ZIP CODE	APT #	BR SIZE
690543	907	2017 N 08TH STREET	19122		5
690583	907	2170 N 07TH STREET	19122		4
690610	907	2168 N 07TH STREET	19122		4
690618	907	2250 N DELHI ST	19133		3
690840	907	2621 N WARNOCK ST	19133		3
690898	907	2009 N 08TH STREET	19122		5
690964	907	2124 N 07TH STREET	19122		4
690983	907	2015 N 08TH STREET	19122		5
690984	907	2532 N JESSUP ST	19133		3
690985	907	1223 W HUNTINGDON ST	19133		4
691032	907	2152 N 07TH STREET	19122		4
691065	907	2003 N 08TH STREET	19122		5
691081	907	1224 W SERGEANT ST	19133		3
691111	907	2206 N 07TH STREET	19133		5
691264	907	2007 N 09TH STREET	19122		4
691265	907	2009 N 09TH STREET	19122		4
691267	907	2013 N 09TH STREET	19122		4
691268	907	2015 N 09TH STREET	19122		4
691291	907	2019 N 09TH STREET	19122		4
691292	907	2529 N 12TH STREET	19133		6
691293	907	2025 N 09TH STREET	19122		4
691317	907	2021 N 09TH STREET	19122		4
691361	907	2115 N 08TH STREET	19122		5
691362	907	2127 N 08TH STREET	19122		6
691382	907	2135 N 08TH STREET	19122	A	1
691385	907	2132 N 08TH STREET	19122		5
691392	907	2154 N 07TH STREET	19122		5
691446	907	2508 N 11TH STREET	19133		5
691502	907	2135 N 08TH STREET	19122	B	2
804006	907	1601 N MARSHALL ST	19122		5
804053	907	1649 N 08TH STREET	19122	A	3
804054	907	1649 N 08TH STREET	19122	B	3
804055	907	2142 N 08TH STREET	19122		5
804082	907	614 DIAMOND ST	19122		5
804114	907	1908 N 08TH STREET	19122		5
804115	907	2217 N 08TH STREET	19133		5
804133	907	1756 N 06TH STREET	19122		4
804173	907	1631 N MARSHALL ST	19122	A	3
804174	907	1631 N MARSHALL ST	19122	B	2

UNIT ID	AMP	UNIT ADDRESS	ZIP CODE	APT #	BR SIZE
804196	907	2173 N FRANKLIN ST	19122	A	3
804197	907	2173 N FRANKLIN ST	19122	B	3
804309	907	1502 N 07TH STREET	19122	A	3
804310	907	1502 N 07TH STREET	19122	B	3
804322	907	1635 N MARSHALL ST	19122	A	2
804323	907	1635 N MARSHALL ST	19122	B	2
804324	907	1511 N FRANKLIN ST	19122	A	3
804325	907	1511 N FRANKLIN ST	19122	B	3
804326	907	1511 N FRANKLIN ST	19122	C	3
804335	907	2213 N 08TH STREET	19133		6
804360	907	1427 N 08TH STREET	19122	A	2
804361	907	1427 N 08TH STREET	19122	B	3
804409	907	1445 N FRANKLIN ST	19122		5
804413	907	1738 N MARSHALL ST	19122	A	3
804414	907	1738 N MARSHALL ST	19122	B	4
804428	907	1805 N 08TH STREET	19122		6
804501	907	2601 N JESSUP ST	19133	A	2
804502	907	2601 N JESSUP ST	19133	B	3
804519	907	1448 N MARSHALL ST	19122	A	2
804520	907	1448 N MARSHALL ST	19122	B	4
804574	907	1420 N MARSHALL ST	19122	A	3
804575	907	1420 N MARSHALL ST	19122	B	3
804594	907	1927 N 07TH STREET	19122	A	3
804595	907	1927 N 07TH STREET	19122	B	5
804646	907	1228 N MARSHALL ST	19122	A	3
804647	907	1228 N MARSHALL ST	19122	B	3
804648	907	1228 N MARSHALL ST	19122	C	3
804708	907	606 W NORRIS ST	19122		5
804712	907	2610 N 11TH STREET	19133	A	3
804713	907	2610 N 11TH STREET	19133	B	4
804719	907	2260 N 12TH STREET	19133		5
804724	907	2248 N CAMAC ST	19133		3
804732	907	905 W ARIZONA ST	19133		5
804734	907	2606 N JESSUP ST	19133		5
804737	907	2139 N FRANKLIN ST	19122		5
804738	907	2531 N 11TH STREET	19133		5
804739	907	2218 N CAMAC ST	19133		6
818003	907	2321 N FAWN ST	19133		3
818017	907	2125 N 08TH STREET	19122		5

UNIT ID	AMP	UNIT ADDRESS	ZIP CODE	APT #	BR SIZE
818024	907	816 W OXFORD ST	19122		4
818025	907	731 W OXFORD ST	19122		5
818036	907	2110 N 08TH STREET	19122		6
818061	907	2534 N 12TH STREET	19133		4
818070	907	1824 N MARSHALL ST	19122		4
818091	907	1548 N 07TH STREET	19122		6
818092	907	1648 N 06TH STREET	19122		4
818112	907	633 W NORRIS ST	19122		2
818134	907	1219 W FIRTH ST	19133		3
818164	907	631 DIAMOND ST	19122		6
818172	907	735 W OXFORD ST	19122		5
818173	907	1739 N MARSHALL ST	19122		4
818201	907	1637 N MARSHALL ST	19122		5
818260	907	2161 N 08TH STREET	19122		5
818285	907	1217 W DAUPHIN ST	19133		4
818312	907	2545 N SARTAIN ST	19133		3
818318	907	2214 N 09TH STREET	19133		5
818328	907	2528 N SARTAIN ST	19133		3
818329	907	2318 N CAMAC ST	19133		3
818373	907	2317 N FAWN ST	19133		3
818397	907	2239 N CAMAC ST	19133		6
818406	907	2326 N 12TH STREET	19133		3
818409	907	1242 W SERGEANT ST	19133		3
818493	907	624 DIAMOND ST	19122		5
818509	907	2451 N PARK AVE	19132		5
857254	907	2232 N DELHI ST	19133		3
857263	907	1220 W HUNTINGDON ST	19133		3
857272	907	2332 N CAMAC ST	19133		3
857277	907	1237 W FIRTH ST	19133		3
857278	907	1135 W CUMBERLAND ST	19133		3
888603	907	2253 N CAMAC ST	19133		4
888619	907	2541 N SARTAIN ST	19133		3
888629	907	2615 N 11TH STREET	19133		5
926766	907	622 W NORRIS ST	19122		5
926779	907	2623 N WARNOCK ST	19133		3
41524	908	3043 W SUSQUEHANNA AVE	19121		5
41556	908	2335 N 21ST STREET	19132		6
41562	908	2619 N 31ST STREET	19132		3
41569	908	2627 N NAPA ST	19132		3



UNIT ID	AMP	UNIT ADDRESS	ZIP CODE	APT #	BR SIZE
41579	908	3128 W ARIZONA ST	19132		2
41601	908	2327 N 21ST STREET	19132		6
41608	908	2420 N 28TH STREET	19132		3
41609	908	2422 N 28TH STREET	19132		3
41621	908	1642 W YORK ST	19132		3
41637	908	3023 W SUSQUEHANNA AVE	19121		5
41649	908	2250 N 21ST STREET	19132	A	2
41650	908	2250 N 21ST STREET	19132	B	5
41706	908	2344 N OPAL ST	19132		3
41804	908	2233 N 17TH STREET	19132		4
41831	908	2201 W SERGEANT ST	19132		2
41920	908	1426 W YORK ST	19132		6
41927	908	2503 N 17TH STREET	19132	A	2
41928	908	2503 N 17TH STREET	19132	B	4
41943	908	2638 N HOLLYWOOD ST	19132		3
41971	908	2233 N 19TH STREET	19132		5
41978	908	2349 N 21ST STREET	19132		5
41983	908	2463 N DOUGLAS ST	19132		3
41996	908	2648 N HOLLYWOOD ST	19132		3
42000	908	3040 W GORDON ST	19132		2
42012	908	2347 N 32ND STREET	19132		3
42093	908	3022 W DAUPHIN ST	19132	A	2
42094	908	3022 W DAUPHIN ST	19132	B	4
42120	908	2246 N 17TH STREET	19132	A	2
42121	908	2246 N 17TH STREET	19132	B	4
42127	908	2406 N MARSTON ST	19132		2
42154	908	2811 W HUNTINGDON ST	19132		3
42157	908	2453 N NAPA ST	19132		2
42164	908	2646 N 31ST STREET	19132		3
42354	908	2438 N 30TH STREET	19132		5
42465	908	2224 N 16TH STREET	19132	A	1
42466	908	2224 N 16TH STREET	19132	B	3
42480	908	2251 N MOLE ST	19132		2
42503	908	2240 N 20TH STREET	19132	A	2
42504	908	2240 N 20TH STREET	19132	B	5
42521	908	2321 N CROSKY ST	19132		2
42578	908	2309 N CROSKY ST	19132		3
42633	908	2239 N 22ND STREET	19132	A	1
42634	908	2239 N 22ND STREET	19132	B	4

UNIT ID	AMP	UNIT ADDRESS	ZIP CODE	APT #	BR SIZE
42635	908	2253 N 22ND STREET	19132	A	1
42636	908	2253 N 22ND ST	19132	B	4
42656	908	2320 N 21ST STREET	19132	A	2
42657	908	2320 N 21ST STREET	19132	B	4
42673	908	2319 N 16TH STREET	19132	A	2
42674	908	2319 N 16TH STREET	19132	B	5
42680	908	2328 N 26TH STREET	19132		4
42681	908	2946 W YORK ST	19132		2
42711	908	2408 N BOUVIER ST	19132		3
42721	908	2244 N 17TH STREET	19132	A	1
42722	908	2244 N 17TH STREET	19132	B	4
42749	908	2449 N DOUGLAS ST	19132		3
42774	908	1913 W DAUPHIN ST	19132	A	1
42775	908	1913 W DAUPHIN ST	19132	B	5
42796	908	2939 W GORDON ST	19132		3
42804	908	2616 N STANLEY ST	19132		3
42805	908	2339 N 26TH STREET	19132		3
42833	908	2911 W OAKDALE ST	19132		2
42885	908	2404 N BOUVIER ST	19132		3
42886	908	2931 W ARIZONA ST	19132		2
42907	908	2218 N 16TH STREET	19132	A	3
42908	908	2218 N 16TH STREET	19132	B	2
42946	908	2339 N 21ST STREET	19132	A	2
42947	908	2339 N 21ST STREET	19132	B	4
42956	908	2220 N 17TH STREET	19132	A	2
42957	908	2220 N 17TH STREET	19132	B	5
42960	908	2943 W ARIZONA ST	19132		2
42994	908	2266 N VAN PELT ST	19132		3
43008	908	2301 N BOUVIER ST	19132	A	1
43009	908	2301 N BOUVIER ST	19132	B	5
43012	908	2541 W DAUPHIN ST	19132		2
43018	908	2537 W DAUPHIN ST	19132		2
43066	908	2329 N 16TH STREET	19132	A	1
43067	908	2329 N 16TH STREET	19132	B	5
43068	908	2262 N 17TH STREET	19132		6
43090	908	2426 N 28TH STREET	19132		3
43222	908	2423 N DOUGLAS ST	19132		3
43282	908	2273 N BOUVIER ST	19132	A	2
43283	908	2273 N BOUVIER ST	19132	B	3

UNIT ID	AMP	UNIT ADDRESS	ZIP CODE	APT #	BR SIZE
43298	908	2342 N 20TH STREET	19132	A	3
43299	908	2342 N 20TH STREET	19132	B	3
43330	908	1940 W YORK ST	19132		6
43517	908	2332 N 21ST STREET	19132	A	3
43518	908	2332 N 21ST STREET	19132	B	3
43545	908	2350 N 21ST STREET	19132	A	3
43546	908	2350 N 21ST STREET	19132	B	3
43563	908	2630 N STANLEY ST	19132		3
43569	908	2555 W OAKDALE ST	19132		3
43581	908	2458 N CORLIES ST	19132		2
43598	908	2203 N 19TH STREET	19132	A	3
43599	908	2203 N 19TH STREET	19132	B	4
43659	908	2636 N STANLEY ST	19132		3
43676	908	2262 N 21ST STREET	19132	A	3
43677	908	2262 N 21ST STREET	19132	B	4
43719	908	2350 N VAN PELT ST	19132		3
43720	908	2552 W OAKDALE ST	19132	A	3
43721	908	2552 W OAKDALE ST	19132	B	3
43767	908	2601 W OAKDALE ST	19132	A	3
43768	908	2601 W OAKDALE ST	19132	B	5
43796	908	2523 W OAKDALE ST	19132		3
43801	908	2638 N 29TH STREET	19132	A	2
43802	908	2638 N 29TH STREET	19132	B	4
43833	908	2311 N 20TH STREET	19132	A	3
43834	908	2311 N 20TH STREET	19132	B	3
43897	908	2563 N 28TH STREET	19132	A	3
43898	908	2563 N 28TH STREET	19132	B	3
43899	908	2563 N 28TH STREET	19132	C	3
43948	908	2231 N 22ND STREET	19132	A	3
43949	908	2231 N 22ND STREET	19132	B	4
124870	908	1639 W DAUPHIN ST	19132		6
124873	908	2566 N GRATZ ST	19132		3
124909	908	2210 N 19TH STREET	19132		5
124925	908	2615 N NAPA ST	19132		3
124935	908	2416 N GRATZ ST	19132		3
124962	908	2332 N 19TH STREET	19132		6
124974	908	2236 N 19TH STREET	19132		5
124975	908	2643 N HOLLYWOOD ST	19132		3
124995	908	2550 N COLORADO ST	19132		3

UNIT ID	AMP	UNIT ADDRESS	ZIP CODE	APT #	BR SIZE
125002	908	2230 N 19TH STREET	19132		6
125016	908	1616 W CUMBERLAND ST	19132		5
125047	908	2359 N BOUVIER ST	19132		3
125050	908	2323 N WOODSTOCK ST	19132		3
125056	908	2343 N 20TH STREET	19132		6
125065	908	2245 N BOUVIER ST	19132		3
125079	908	2500 N OPAL ST	19132		3
125085	908	2830 W HUNTINGDON ST	19132		3
125086	908	2629 N NAPA ST	19132		3
125087	908	2431 N DOUGLAS ST	19132		3
125102	908	2345 N 22ND STREET	19132		6
125111	908	2411 N 31ST STREET	19132		4
125115	908	2436 N NAPA ST	19132		3
125117	908	2665 N NAPA ST	19132		3
125131	908	2367 N COLORADO ST	19132		3
125133	908	2510 N 28TH STREET	19132		3
125190	908	2549 N GARNET ST	19132		4
125206	908	2353 N 20TH STREET	19132		5
125208	908	2433 N 30TH STREET	19132		4
125216	908	2632 N CHADWICK ST	19132		3
125219	908	2501 N MYRTLEWOOD ST	19132		2
125244	908	2421 N NATRONA ST	19132		2
125245	908	1523 W FIRTH ST	19132		3
125246	908	2453 N NEWKIRK ST	19132		2
125249	908	1641 W DAUPHIN ST	19132	A	1
125261	908	2245 N UBER ST	19132		6
125278	908	2459 N 28TH STREET	19132		3
125287	908	2313 N 31ST STREET	19132		3
125288	908	2432 N NATRONA ST	19132		2
125302	908	2553 N 33RD STREET	19132		4
125304	908	2623 N DOUGLAS ST	19132		2
125315	908	2512 N PATTON ST	19132		2
125323	908	2229 N 22ND STREET	19132		6
125325	908	1601 W YORK ST	19132		4
125326	908	2239 N 17TH STREET	19132		6
125354	908	2515 N 33RD STREET	19132		4
125356	908	2336 N VAN PELT ST	19132		3
125360	908	2628 N 31ST STREET	19132		4
125364	908	2923 W OAKDALE ST	19132		2

UNIT ID	AMP	UNIT ADDRESS	ZIP CODE	APT #	BR SIZE
125367	908	2454 N NEWKIRK ST	19132		2
125395	908	2649 N HOLLYWOOD ST	19132		3
125400	908	2436 N NEWKIRK ST	19132		2
125404	908	2438 N MYRTLEWOOD ST	19132		3
125405	908	2335 N VAN PELT ST	19132		3
125421	908	2219 N 22ND STREET	19132		6
125436	908	2548 N 17TH STREET	19132		4
125438	908	2328 N 16TH STREET	19132		6
125442	908	2355 N OPAL ST	19132		2
125447	908	2515 N DOVER ST	19132		2
125454	908	2431 N DOVER ST	19132		2
125459	908	3139 W ARIZONA ST	19132		2
125460	908	2649 N 31ST STREET	19132		3
125464	908	2419 W HAROLD ST	19132		3
125465	908	2531 N NEWKIRK ST	19132		2
125466	908	3137 W ARIZONA ST	19132		2
125472	908	2454 N DOVER ST	19132		2
125473	908	2414 N DOUGLAS ST	19132		3
125481	908	2507 N MYRTLEWOOD ST	19132		3
125501	908	2569 N CORLIES ST	19132		3
125505	908	1516 W FIRTH ST	19132		3
125519	908	2319 N 17TH STREET	19132		5
125531	908	2224 N 19TH STREET	19132		6
125538	908	2527 N CORLIES ST	19132		3
125540	908	2420 N NATRONA ST	19132		2
125546	908	2244 N 19TH STREET	19132		5
125577	908	3147 W ARIZONA ST	19132		2
125592	908	2247 N 17TH STREET	19132		6
125596	908	2240 N 19TH STREET	19132		5
125597	908	2227 N 16TH STREET	19132		6
125601	908	2929 W ARIZONA ST	19132		2
125602	908	2308 N GRATZ ST	19132		3
125612	908	2521 W ARIZONA ST	19132		2
125623	908	2402 N CLEVELAND ST	19132		3
125631	908	2524 W ARIZONA ST	19132		2
125645	908	3026 W GORDON ST	19132		2
125653	908	2449 N DOVER ST	19132		2
125666	908	2312 W SERGEANT ST	19132		2
125676	908	2609 W OAKDALE ST	19132		2

UNIT ID	AMP	UNIT ADDRESS	ZIP CODE	APT #	BR SIZE
125702	908	2212 W LEHIGH AVE	19132		6
125724	908	2308 N 25TH STREET	19132		3
125730	908	2433 N STANLEY ST	19132		2
125749	908	2842 W HAROLD ST	19132		3
125766	908	2326 W SERGEANT ST	19132		2
125775	908	2326 N 21ST STREET	19132		6
125791	908	2435 N 29TH STREET	19132		5
125797	908	1708 W HUNTINGDON ST	19132		4
125800	908	2512 N NATRONA ST	19132		3
125836	908	2216 N 19TH STREET	19132		6
125838	908	2209 N 16TH STREET	19132		6
125859	908	2243 N 21ST STREET	19132		6
125876	908	2459 N NATRONA ST	19132		2
125881	908	2341 N 21ST STREET	19132		6
125907	908	2634 N 29TH STREET	19132		6
125908	908	2365 N CLEVELAND ST	19132		3
125911	908	3003 W DAKOTA ST	19132		3
125913	908	2457 N 28TH STREET	19132		3
125922	908	2936 W ARIZONA ST	19132		3
125946	908	1641 W DAUPHIN ST	19132	B	3
170001	908	2642 N 26TH STREET	19132	A	0
170002	908	2642 N 26TH STREET	19132	B	0
170003	908	2642 N 26TH STREET	19132	C	0
170004	908	2642 N 26TH STREET	19132	D	0
255953	908	2446 N DOVER ST	19132		2
255959	908	2408 N BANCROFT ST	19132		2
255968	908	2411 N CORLIES ST	19132		2
255969	908	2459 N CARLISLE ST	19132		3
255971	908	2258 N 17TH STREET	19132		6
255988	908	3033 W OAKDALE ST	19132		2
690006	908	1520 W SERGEANT ST	19132		3
690007	908	2524 N 16TH STREET	19132		4
690008	908	2504 N 16TH STREET	19132	A	1
690033	908	2447 N BANCROFT ST	19132		3
690041	908	2625 N 18TH STREET	19132		4
690055	908	2227 N 19TH STREET	19132		5
690078	908	2608 N 18TH STREET	19132		3
690080	908	2649 N BANCROFT ST	19132		3
690082	908	2433 N CHADWICK ST	19132		3

UNIT ID	AMP	UNIT ADDRESS	ZIP CODE	APT #	BR SIZE
690120	908	2345 N CLEVELAND ST	19132		3
690121	908	2330 N 21ST STREET	19132		6
690122	908	2328 N 21ST STREET	19132		6
690128	908	2319 N BOUVIER ST	19132		3
690130	908	2456 N 28TH STREET	19132		3
690134	908	2340 N 16TH STREET	19132		6
690165	908	2242 N 17TH STREET	19132		6
690177	908	2224 N 17TH STREET	19132		6
690201	908	2565 N MYRTLEWOOD ST	19132		4
690219	908	2252 N 19TH STREET	19132		5
690405	908	2553 N 16TH STREET	19132		6
690409	908	1544 W OAKDALE ST	19132		3
690418	908	2412 N 28TH STREET	19132		3
690430	908	2443 N 29TH STREET	19132		5
690522	908	2412 N PATTON ST	19132		3
690537	908	2843 W HAROLD ST	19132		3
690539	908	2648 N CHADWICK ST	19132		3
690568	908	2441 N 33RD STREET	19132		4
690594	908	2504 N 33RD STREET	19132		5
690604	908	2536 N NATRONA ST	19132		3
690607	908	2642 N COLORADO ST	19132		3
690629	908	2640 N COLORADO ST	19132		3
690647	908	2555 N BANCROFT ST	19132		3
690650	908	2036 W HAGERT ST	19132		3
690660	908	2210 N WOODSTOCK ST	19132		3
690670	908	2419 W FIRTH ST	19132		3
690672	908	2524 N NATRONA ST	19132		3
690678	908	2425 N BANCROFT ST	19132		3
690687	908	2210 N BOUVIER ST	19132		3
690701	908	2620 N CHADWICK ST	19132		3
690707	908	2508 N 18TH STREET	19132		3
690723	908	2430 N 28TH STREET	19132		3
690725	908	2552 N COLORADO ST	19132		3
690726	908	2313 N GRATZ ST	19132		3
690749	908	2250 N BOUVIER ST	19132		3
690757	908	2354 N BOUVIER ST	19132		3
690772	908	2224 W OAKDALE ST	19132		3
690793	908	2623 N BOUVIER ST	19132		3
690817	908	2644 N NAPA ST	19132		3

UNIT ID	AMP	UNIT ADDRESS	ZIP CODE	APT #	BR SIZE
690841	908	2524 N SPANGLER ST	19132		3
690891	908	2437 N DOUGLAS ST	19132		2
690903	908	2529 N 18TH STREET	19132		4
690920	908	2556 N 28TH STREET	19132		3
690924	908	2341 N BOUVIER ST	19132		3
690955	908	2410 N GRATZ ST	19132		3
690957	908	2046 W GLENWOOD AVE	19132		4
690969	908	2452 N CHADWICK ST	19132		3
690972	908	3211 W DAUPHIN ST	19132		4
690973	908	2356 N OPAL ST	19132		3
690975	908	2550 N NATRONA ST	19132		3
690980	908	2320 N COLORADO ST	19132		3
690988	908	2436 N MARSTON ST	19132		2
690989	908	2442 N MARSTON ST	19132		2
690991	908	2446 N MARSTON ST	19132		2
690992	908	2456 N MARSTON ST	19132		2
690993	908	2460 N MARSTON ST	19132		2
690994	908	2426 N 32ND STREET	19132		4
690998	908	2821 W ALBERT ST	19132		3
691013	908	2543 N BANCROFT ST	19132		3
691019	908	2506 N DOUGLAS ST	19132		3
691020	908	2519 N MARSTON ST	19132		3
691033	908	2528 N 17TH STREET	19132		3
691072	908	2425 N MARSTON ST	19132		2
691077	908	2424 N 28TH STREET	19132		3
691079	908	2452 N MARSTON ST	19132		2
691080	908	2454 N MARSTON ST	19132		2
691088	908	2632 N BOUVIER ST	19132		3
691089	908	2460 N GARNET ST	19132		3
691103	908	2437 N 32ND STREET	19132		4
691115	908	2439 N CARLISLE ST	19132		3
691140	908	2226 N NATRONA ST	19132	A	1
691141	908	2226 N NATRONA ST	19132	B	3
691149	908	2603 N 29TH STREET	19132	A	2
691150	908	2603 N 29TH STREET	19132	B	3
691169	908	2429 N MYRTLEWOOD ST	19132		3
691193	908	2525 N NATRONA ST	19132		3
691210	908	2536 N 18TH STREET	19132		4
691220	908	2448 N MARSTON ST	19132		2



UNIT ID	AMP	UNIT ADDRESS	ZIP CODE	APT #	BR SIZE
691221	908	2458 N MARSTON ST	19132		2
691283	908	2536 N GARNET ST	19132		3
691294	908	2604 N CORLIES ST	19132		3
691296	908	2511 N NAPA ST	19132		3
691300	908	2335 N 32ND STREET	19132		3
691314	908	2438 N MARSTON ST	19132		2
691315	908	2523 N HOLLYWOOD ST	19132		2
691396	908	2443 W SERGEANT ST	19132		3
691404	908	2461 N DOUGLAS ST	19132		3
691426	908	2204 N NATRONA ST	19132		5
691437	908	2809 W HUNTINGDON ST	19132		3
691439	908	2415 N MARSTON ST	19132		2
691442	908	2402 N BOUVIER ST	19132		3
691453	908	2528 N STANLEY ST	19132		2
691499	908	2457 N CORLIES ST	19132		2
691504	908	2504 N 16TH STREET	19132	B	2
804031	908	2626 N 28TH STREET	19132		6
804067	908	2334 N 20TH STREET	19132	A	3
804068	908	2334 N 20TH STREET	19132	B	3
804222	908	2339 N 30TH STREET	19132		5
804254	908	2320 N 22ND STREET	19132	A	3
804255	908	2320 N 22ND STREET	19132	B	3
804373	908	2336 N 22ND STREET	19132	A	3
804374	908	2336 N 22ND STREET	19132	B	3
804375	908	2340 N 22ND STREET	19132	A	3
804376	908	2340 N 22ND STREET	19132	B	3
804410	908	2344 N 16TH STREET	19132	A	3
804411	908	2344 N 16TH STREET	19132	B	3
804417	908	2345 N 20TH STREET	19132		4
804458	908	2240 N 17TH STREET	19132	A	2
804459	908	2240 N 17TH STREET	19132	B	4
804463	908	2229 N 16TH STREET	19132	A	3
804464	908	2229 N 16TH STREET	19132	B	3
804474	908	2504 N 19TH STREET	19132	A	3
804475	908	2504 N 19TH STREET	19132	B	3
804534	908	2213 N 22ND STREET	19132	A	3
804535	908	2213 N 22ND STREET	19132	B	4
804567	908	2328 N 22ND STREET	19132	A	4
804568	908	2328 N 22ND STREET	19132	B	3

UNIT ID	AMP	UNIT ADDRESS	ZIP CODE	APT #	BR SIZE
804569	908	2328 N 22ND STREET	19132	C	3
804678	908	2314 N 22ND STREET	19132	A	2
804679	908	2314 N 22ND STREET	19132	B	3
804716	908	2218 N 21ST STREET	19132	A	3
804717	908	2218 N 21ST STREET	19132	B	4
804727	908	2927 W ARIZONA ST	19132		2
804753	908	1922 W YORK ST	19132		5
818006	908	3213 W DAUPHIN ST	19132		4
818021	908	2413 N NAPA ST	19132		2
818066	908	2218 N 15TH STREET	19132		5
818077	908	1514 W FIRTH ST	19132		3
818094	908	1522 W FIRTH ST	19132		3
818135	908	2314 N 30TH STREET	19132		6
818153	908	2414 N BANCROFT ST	19132		3
818159	908	2439 N 28TH STREET	19132		3
818189	908	2731 W ALBERT ST	19132		3
818198	908	2433 N 29TH STREET	19132		5
818200	908	2040 W HAGERT ST	19132		3
818228	908	2214 W LEHIGH AVE	19132		6
818233	908	2639 N HOLLYWOOD ST	19132		3
818242	908	2420 N 31ST STREET	19132		4
818246	908	2428 N 28TH STREET	19132		3
818253	908	2325 N 31ST STREET	19132		4
818254	908	2531 N 29TH STREET	19132		5
818256	908	2722 W HUNTINGDON ST	19132		3
818266	908	2240 N BANCROFT ST	19132		3
818277	908	2404 N 28TH STREET	19132		3
818281	908	2500 N MARSTON ST	19132		4
818284	908	2528 N 15TH STREET	19132		6
818286	908	2622 N 31ST STREET	19132		3
818291	908	2227 N CARLISLE ST	19132		3
818296	908	3016 W LEHIGH AVE	19132		6
818300	908	1513 W CUMBERLAND ST	19132		5
818305	908	2569 N HOLLYWOOD ST	19132		4
818310	908	2568 N HOLLYWOOD ST	19132		4
818354	908	2733 W ALBERT ST	19132		3
818375	908	2225 N LAMBERT ST	19132		3
818376	908	2431 N 25TH STREET	19132		5
818383	908	2651 N 28TH STREET	19132		3

UNIT ID	AMP	UNIT ADDRESS	ZIP CODE	APT #	BR SIZE
818407	908	2440 N MYRTLEWOOD ST	19132		3
818415	908	2543 N CLEVELAND ST	19132		3
818421	908	2844 W HAROLD ST	19132		3
818428	908	2426 N BANCROFT ST	19132		3
818429	908	2616 N BOUVIER ST	19132		3
818459	908	2546 N 25TH STREET	19132		3
818467	908	2550 N 25TH STREET	19132		3
818482	908	2218 N 19TH STREET	19132		6
818484	908	2225 N 19TH STREET	19132		5
818485	908	2614 N BOUVIER ST	19132		3
818486	908	2254 N 19TH STREET	19132		6
818487	908	2115 W DAUPHIN ST	19132		3
818491	908	2232 N 19TH STREET	19132		6
818492	908	2448 N 15TH STREET	19132		6
818495	908	1918 W YORK ST	19132		6
818499	908	2417 N DOUGLAS ST	19132		3
818500	908	2346 N VAN PELT ST	19132		3
818539	908	2536 N BANCROFT ST	19132		3
857227	908	2610 N 31ST STREET	19132		3
857231	908	2467 N PATTON ST	19132		3
857248	908	2521 N BANCROFT ST	19132		3
857251	908	2417 N COLORADO ST	19132		3
857276	908	2442 N DOUGLAS ST	19132		3
857286	908	2311 N 25TH STREET	19132		3
888555	908	2306 N GRATZ ST	19132		3
888558	908	1626 W YORK ST	19132		6
888608	908	2314 N BEECHWOOD ST	19132		3
888616	908	2618 N HOLLYWOOD ST	19132		3
888627	908	2531 N OPAL ST	19132		3
888651	908	2544 N CLEVELAND ST	19132		3
888655	908	2404 N GRATZ ST	19132		3
888674	908	2658 N 17TH STREET	19132		6
888705	908	2619 N 17TH STREET	19132		5
888733	908	2326 N GRATZ ST	19132		3
888744	908	2356 N GRATZ ST	19132		3
888752	908	2524 N 30TH STREET	19132		3
888884	908	2529 N OPAL ST	19132		3
916122	908	2810 N VANPELT ST	19132		3
926739	908	2226 N BOUVIER ST	19132		3

UNIT ID	AMP	UNIT ADDRESS	ZIP CODE	APT #	BR SIZE
926742	908	2320 N CLEVELAND ST	19132		3
926760	908	2456 N NAPA ST	19132		3
926761	908	2523 N NAPA ST	19132		2
926763	908	2502 N NATRONA ST	19132		3
926767	908	2403 W OAKDALE ST	19132		4
41504	909	1938 N TAYLOR ST	19121		3
41507	909	2010 W NORRIS ST	19121		5
41508	909	2016 W NORRIS ST	19121		4
41523	909	1830 N 26TH STREET	19121		5
41529	909	1940 N TAYLOR ST	19121		2
41539	909	1812 N 22ND STREET	19121	A	3
41540	909	1812 N 22ND STREET	19121	B	4
41557	909	2940 PAGE ST	19121		3
41573	909	1936 N TAYLOR ST	19121		3
41581	909	2122 N 20TH STREET	19121		6
41594	909	2014 N 19TH STREET	19121		6
41598	909	2101 N WOODSTOCK ST	19121		5
41632	909	2026 N 18TH STREET	19121		5
41642	909	1903 N 32ND STREET	19121		5
41643	909	3130 W WILT ST	19121		3
41651	909	2947 FRENCH ST	19121		2
41652	909	1840 N JUDSON ST	19121		3
41715	909	2017 N BAMBREY ST	19121		3
41720	909	2014 N WOODSTOCK ST	19121		5
41721	909	1835 N VAN PELT ST	19121		6
41731	909	2110 N 20TH ST	19121		6
41755	909	2010 N WOODSTOCK ST	19121		5
41758	909	2156 N MARSTON ST	19121		3
41775	909	2919 FRENCH ST	19121		2
41793	909	2031 DIAMOND ST	19121	A	3
41794	909	2031 DIAMOND ST	19121	B	3
41795	909	2031 DIAMOND ST	19121	C	3
41806	909	2123 N 15TH STREET	19121	A	1
41807	909	2123 N 15TH STREET	19121	B	6
41824	909	2037 N 19TH STREET	19121	A	2
41825	909	2037 N 19TH STREET	19121	B	6
41863	909	1810 N 23RD STREET	19121	A	2
41864	909	1810 N 23RD STREET	19121	B	5
41867	909	2927 WESTMONT ST	19121		2

UNIT ID	AMP	UNIT ADDRESS	ZIP CODE	APT #	BR SIZE
41904	909	2031 N 22ND STREET	19121	A	4
41905	909	2031 N 22ND STREET	19121	B	5
41906	909	2031 N 22ND STREET	19121	C	5
41919	909	2123 N MARSTON ST	19121		3
41921	909	1923 N 19TH STREET	19121	A	2
41922	909	1923 N 19TH STREET	19121	B	4
41923	909	3230 PAGE ST	19121		3
41986	909	2120 N 19TH STREET	19121		6
41997	909	2918 WESTMONT ST	19121		2
41998	909	2956 WESTMONT ST	19121		3
42030	909	2104 N 16TH STREET	19121	A	3
42031	909	2104 N 16TH STREET	19121	B	3
42032	909	2104 N 16TH STREET	19121	C	1
42037	909	3012 PAGE ST	19121		3
42049	909	1908 N 18TH STREET	19121	A	2
42050	909	1908 N 18TH STREET	19121	B	6
42066	909	1801 N 17TH STREET	19121	A	1
42067	909	1801 N 17TH STREET	19121	B	5
42151	909	2042 N LAMBERT ST	19121		5
42161	909	2021 N 22ND STREET	19121	A	2
42162	909	2021 N 22ND STREET	19121	B	5
42163	909	2021 N 22ND STREET	19121	C	5
42167	909	2027 N 17TH STREET	19121	A	3
42168	909	2027 N 17TH STREET	19121	B	3
42169	909	2027 N 17TH STREET	19121	C	3
42189	909	1808 N 23RD STREET	19121	A	2
42190	909	1808 N 23RD STREET	19121	B	4
42223	909	2019 N 22ND STREET	19121	A	4
42224	909	2019 N 22ND STREET	19121	C	4
42225	909	2019 N 22ND STREET	19121	B	5
42262	909	1611 DIAMOND ST	19121	A	3
42263	909	1611 DIAMOND ST	19121	B	3
42264	909	1611 DIAMOND ST	19121	C	3
42280	909	1833 N 22ND STREET	19121	A	2
42281	909	1833 N 22ND STREET	19121	B	6
42294	909	1904 MONUMENT AVE	19121		3
42304	909	1823 N 21ST STREET	19121		5
42306	909	2235 W NORRIS ST	19121	A	3
42307	909	2235 W NORRIS ST	19121	B	5

UNIT ID	AMP	UNIT ADDRESS	ZIP CODE	APT #	BR SIZE
42310	909	2129 N 22ND STREET	19121	A	2
42311	909	2129 N 22ND STREET	19121	B	5
42320	909	2036 N 15TH STREET	19121	A	2
42321	909	2036 N 15TH STREET	19121	B	3
42322	909	2036 N 15TH STREET	19121	C	3
42323	909	1524 DIAMOND ST	19121	A	3
42324	909	1524 DIAMOND ST	19121	B	3
42325	909	1524 DIAMOND ST	19121	C	3
42341	909	2003 N ETTING ST	19121		3
42357	909	1526 DIAMOND ST	19121	A	3
42358	909	1526 DIAMOND ST	19121	B	3
42359	909	1526 DIAMOND ST	19121	C	3
42360	909	1528 DIAMOND ST	19121	A	3
42361	909	1528 DIAMOND ST	19121	B	3
42362	909	1528 DIAMOND ST	19121	C	3
42373	909	2030 DIAMOND ST	19121	A	2
42374	909	2030 DIAMOND ST	19121	B	3
42375	909	2030 DIAMOND ST	19121	C	3
42432	909	1530 DIAMOND ST	19121	A	3
42433	909	1530 DIAMOND ST	19121	B	4
42434	909	1530 DIAMOND ST	19121	C	2
42441	909	2043 DIAMOND ST	19121	A	3
42442	909	2043 DIAMOND ST	19121	B	4
42443	909	2043 DIAMOND ST	19121	C	2
42467	909	1534 DIAMOND ST	19121	A	3
42468	909	1534 DIAMOND ST	19121	B	3
42469	909	1534 DIAMOND ST	19121	C	3
42475	909	3136 W BERKS ST	19121	A	6
42477	909	2029 N 17TH STREET	19121	A	4
42478	909	2029 N 17TH STREET	19121	B	4
42485	909	1835 N 22ND STREET	19121	A	5
42486	909	1835 N 22ND STREET	19121	B	4
42517	909	1937 N 18TH STREET	19121	A	2
42518	909	1937 N 18TH STREET	19121	B	5
42519	909	1914 DIAMOND ST	19121	A	3
42520	909	1914 DIAMOND ST	19121	B	6
42522	909	3144 W BERKS ST	19121	A	3
42536	909	1832 N 17TH STREET	19121	A	2
42537	909	1832 N 17TH STREET	19121	B	3

UNIT ID	AMP	UNIT ADDRESS	ZIP CODE	APT #	BR SIZE
42538	909	1832 N 17TH STREET	19121	C	3
42539	909	1951 N 18TH STREET	19121		5
42573	909	1718 DIAMOND ST	19121	A	2
42574	909	1718 DIAMOND ST	19121	B	3
42575	909	1718 DIAMOND ST	19121	C	3
42599	909	1904 W NORRIS ST	19121	A	1
42600	909	1904 W NORRIS ST	19121	B	3
42602	909	1844 N 22ND STREET	19121	A	3
42603	909	1844 N 22ND STREET	19121	B	3
42604	909	1844 N 22ND STREET	19121	C	2
42631	909	1808 N 22ND STREET	19121	A	2
42632	909	1808 N 22ND STREET	19121	B	6
42639	909	1847 N 22ND STREET	19121	A	2
42640	909	1847 N 22ND STREET	19121	B	6
42653	909	1840 N 18TH STREET	19121	A	2
42654	909	1840 N 18TH STREET	19121	B	3
42655	909	1840 N 18TH STREET	19121	C	3
42661	909	2015 N 22ND STREET	19121	A	4
42662	909	2015 N 22ND STREET	19121	B	4
42663	909	2015 N 22ND STREET	19121	C	4
42664	909	3122 PAGE ST	19121		3
42670	909	1520 DIAMOND ST	19121	A	3
42671	909	1520 DIAMOND ST	19121	B	3
42672	909	1520 DIAMOND ST	19121	C	3
42675	909	1911 N 18TH STREET	19121	A	2
42676	909	1911 N 18TH STREET	19121	B	6
42703	909	1943 N 19TH STREET	19121	A	2
42704	909	1943 N 19TH STREET	19121	B	4
42705	909	2005 N 22ND STREET	19121	A	3
42706	909	2005 N 22ND STREET	19121	B	4
42707	909	2005 N 22ND STREET	19121	C	4
42708	909	2007 N 22ND STREET	19121	A	3
42709	909	2007 N 22ND STREET	19121	B	4
42710	909	2007 N 22ND STREET	19121	C	4
42723	909	1904 N 21ST STREET	19121	A	2
42724	909	1904 N 21ST STREET	19121	B	4
42742	909	2127 N GRATZ ST	19121	A	2
42743	909	2127 N GRATZ ST	19121	B	4
42744	909	2127 N GRATZ ST	19121	C	1

UNIT ID	AMP	UNIT ADDRESS	ZIP CODE	APT #	BR SIZE
42761	909	1846 N 22ND STREET	19121	A	4
42762	909	1846 N 22ND STREET	19121	B	4
42763	909	3032 W SUSQUEHANNA AVE	19121		5
42790	909	1909 N 19TH STREET	19121	A	4
42791	909	1909 N 19TH STREET	19121	B	4
42792	909	2033 N 22ND STREET	19121	A	4
42793	909	2033 N 22ND STREET	19121	B	4
42794	909	2033 N 22ND STREET	19121	C	4
42795	909	1917 N 24TH STREET	19121		5
42806	909	2132 N 30TH STREET	19121	A	1
42807	909	2132 N 30TH STREET	19121	B	4
42813	909	2135 N 15TH STREET	19121	A	2
42814	909	2135 N 15TH STREET	19121	B	3
42815	909	2135 N 15TH STREET	19121	C	3
42839	909	2006 N 32ND STREET	19121	A	2
42840	909	2006 N 32ND STREET	19121	B	5
42856	909	2112 N UBER ST	19121	A	2
42857	909	2112 N UBER ST	19121	B	6
42865	909	3044 W SUSQUEHANNA AVE	19121	A	1
42866	909	3044 W SUSQUEHANNA AVE	19121	B	4
42870	909	1901 W BERKS ST	19121		6
42880	909	1850 N 17TH STREET	19121	A	2
42881	909	1850 N 17TH STREET	19121	B	6
42882	909	2124 N 21ST STREET	19121	A	2
42883	909	2124 N 21ST STREET	19121	C	4
42900	909	1928 N 19TH STREET	19121	A	3
42901	909	1928 N 19TH STREET	19121	B	4
42902	909	2008 N 19TH STREET	19121	A	3
42903	909	2008 N 19TH STREET	19121	B	3
42904	909	3015 W SEDGLEY ST	19121		3
42974	909	2172 N DOVER ST	19121		2
42996	909	1839 N 31ST STREET	19121		5
43001	909	2108 N 16TH STREET	19121	A	2
43002	909	2108 N 16TH STREET	19121	B	5
43003	909	1909 N 18TH STREET	19121	A	2
43004	909	1909 N 18TH STREET	19121	B	6
43013	909	2130 N 32ND STREET	19121		4
43040	909	1920 N 22ND STREET	19121	A	1
43069	909	1936 N GRATZ ST	19121	A	1



UNIT ID	AMP	UNIT ADDRESS	ZIP CODE	APT #	BR SIZE
43070	909	1936 N GRATZ ST	19121	B	4
43103	909	2004 N 22ND STREET	19121	A	3
43104	909	2004 N 22ND STREET	19121	B	3
43105	909	2004 N 22ND STREET	19121	C	3
43109	909	2118 N 20TH STREET	19121	A	1
43110	909	2118 N 20TH STREET	19121	B	3
43146	909	1913 N 18TH STREET	19121	A	2
43147	909	1913 N 18TH STREET	19121	B	6
43151	909	2142 N NATRONA ST	19121		4
43204	909	1944 N 22ND STREET	19121	A	3
43205	909	1944 N 22ND STREET	19121	B	4
43278	909	2009 N VAN PELT ST	19121		3
43279	909	1927 N NEWKIRK ST	19121		3
43296	909	2110 N 17TH STREET	19121	A	3
43297	909	2110 N 17TH STREET	19121	B	5
43322	909	1903 N 18TH STREET	19121	A	3
43323	909	1903 N 18TH STREET	19121	B	6
43324	909	2215 W MONTGOMERY AVE	19121		5
43339	909	2131 N 15TH STREET	19121	A	2
43340	909	2131 N 15TH STREET	19121	B	3
43341	909	2131 N 15TH STREET	19121	C	3
43342	909	2133 N 15TH STREET	19121	A	1
43343	909	2133 N 15TH STREET	19121	B	3
43344	909	2133 N 15TH STREET	19121	C	3
43384	909	1737 W BERKS ST	19121	A	3
43385	909	1737 W BERKS ST	19121	B	4
43387	909	2110 N 16TH STREET	19121	A	4
43388	909	2110 N 16TH STREET	19121	B	4
43393	909	2129 N 15TH STREET	19121	A	2
43394	909	2129 N 15TH STREET	19121	B	3
43395	909	2129 N 15TH STREET	19121	C	3
43402	909	2112 N 16TH STREET	19121	A	4
43403	909	2112 N 16TH STREET	19121	B	5
43407	909	1814 N 23RD STREET	19121	A	3
43408	909	1814 N 23RD STREET	19121	B	2
43449	909	3014 W BERKS ST	19121	A	1
43450	909	3014 W BERKS ST	19121	B	3
43454	909	1904 N 18TH STREET	19121	A	2
43455	909	1904 N 18TH STREET	19121	B	6

UNIT ID	AMP	UNIT ADDRESS	ZIP CODE	APT #	BR SIZE
43465	909	2034 N 20TH STREET	19121	A	3
43466	909	2034 N 20TH STREET	19121	B	4
43501	909	1810 N 22ND STREET	19121		6
43516	909	1833 N 21ST STREET	19121		5
43554	909	1847 N 17TH STREET	19121	A	3
43555	909	1847 N 17TH STREET	19121	B	1
43556	909	1847 N 17TH STREET	19121	C	4
43560	909	2127 N 18TH STREET	19121	A	4
43561	909	2127 N 18TH STREET	19121	B	4
43576	909	2127 N 20TH STREET	19121	A	3
43577	909	2127 N 20TH STREET	19121	B	3
43593	909	1727 DIAMOND ST	19121	A	2
43594	909	1727 DIAMOND ST	19121	B	6
43600	909	1928 W SUSQUEHANNA AVE	19121		4
43619	909	1540 DIAMOND ST	19121	A	4
43620	909	1540 DIAMOND ST	19121	B	3
43621	909	1540 DIAMOND ST	19121	C	4
43642	909	2001 N 17TH STREET	19121	A	3
43643	909	2001 N 17TH STREET	19121	B	3
43644	909	2001 N 17TH STREET	19121	C	3
43645	909	2112 N 17TH STREET	19121	A	3
43646	909	2112 N 17TH STREET	19121	B	3
43647	909	2112 N 17TH STREET	19121	C	3
43650	909	1720 DIAMOND ST	19121	A	3
43651	909	1720 DIAMOND ST	19121	B	2
43652	909	1720 DIAMOND ST	19121	C	2
43679	909	3101 EUCLID ST	19121	A	4
43680	909	3101 EUCLID ST	19121	B	4
43760	909	1836 N 18TH STREET	19121	A	2
43761	909	1836 N 18TH STREET	19121	B	3
43762	909	1836 N 18TH STREET	19121	C	3
43779	909	2029 N 21ST STREET	19121	A	3
43780	909	2029 N 21ST STREET	19121	B	3
43819	909	1851 N 19TH STREET	19121	A	3
43820	909	1851 N 19TH STREET	19121	B	3
43843	909	1942 N 22ND STREET	19121	A	3
43844	909	1942 N 22ND STREET	19121	B	4
43873	909	2002 N 17TH STREET	19121	A	3
43874	909	2002 N 17TH STREET	19121	B	4

UNIT ID	AMP	UNIT ADDRESS	ZIP CODE	APT #	BR SIZE
43875	909	1901 N 18TH STREET	19121	A	3
43876	909	1901 N 18TH STREET	19121	B	3
43877	909	1901 N 18TH STREET	19121	C	3
43888	909	1800 N BOUVIER ST	19121	A	1
43889	909	1800 N BOUVIER ST	19121	B	5
43910	909	1941 N 19TH STREET	19121	A	3
43911	909	1941 N 19TH STREET	19121	B	3
43912	909	1941 N 19TH STREET	19121	C	3
43918	909	2121 N 15TH STREET	19121	A	1
43919	909	2121 N 15TH STREET	19121	B	6
43946	909	1923 W NORRIS ST	19121	A	2
43947	909	1923 W NORRIS ST	19121	B	3
43986	909	2504 DIAMOND ST	19121	A	4
43987	909	2504 DIAMOND ST	19121	B	4
43988	909	2731 W MONTGOMERY AVE	19121		4
43997	909	1920 N 22ND STREET	19121	B	3
124808	909	1926 N RINGGOLD ST	19121		3
124828	909	2023 W MONTGOMERY AVE	19121		5
124866	909	3102 W BERKS ST	19121	A	3
124871	909	2003 N 17TH STREET	19121	A	4
124872	909	2003 N 17TH STREET	19121	B	4
124893	909	2024 W NORRIS ST	19121		6
124950	909	3020 W SUSQUEHANNA AVE	19121		5
124977	909	1722 FONTAIN ST	19121		5
124978	909	1905 N NAPA ST	19121		3
124993	909	2007 N VAN PELT ST	19121		3
125011	909	2025 W MONTGOMERY AVE	19121		5
125028	909	1926 W NORRIS ST	19121		5
125067	909	1904 N RINGGOLD ST	19121		3
125101	909	2036 N WOODSTOCK ST	19121		5
125107	909	1729 W NORRIS ST	19121	A	3
125108	909	1729 W NORRIS ST	19121	B	4
125116	909	1912 N STANLEY ST	19121		3
125138	909	1847 N JUDSON ST	19121		3
125140	909	1906 W NORRIS ST	19121		5
125161	909	2701 W BERKS ST	19121		3
125186	909	3009 EUCLID ST	19121		3
125197	909	1918 W NORRIS ST	19121		2
125233	909	1935 W NORRIS ST	19121		5

UNIT ID	AMP	UNIT ADDRESS	ZIP CODE	APT #	BR SIZE
125284	909	2027 W MONTGOMERY AVE	19121		5
125296	909	1828 N 18TH ST	19121	A	4
125297	909	1828 N 18TH STREET	19121	B	5
125329	909	2142 N CORLIES ST	19121		3
125339	909	1914 N 24TH STREET	19121		6
125345	909	3129 PAGE ST	19121		5
125357	909	3141 WESTMONT ST	19121		3
125368	909	1619 W MONTGOMERY AVE	19121		5
125370	909	3113 FONTAIN ST	19121		3
125374	909	2138 N 19TH STREET	19121		6
125383	909	2140 N 19TH STREET	19121		6
125390	909	1902 N 32ND STREET	19121		5
125397	909	3101 PAGE ST	19121		5
125419	909	1900 N NAPA ST	19121		4
125455	909	3117 PAGE ST	19121		5
125484	909	1840 N ETTING ST	19121		2
125488	909	1866 N JUDSON ST	19121		5
125490	909	1602 FONTAIN ST	19121		5
125520	909	2023 N 18TH STREET	19121		6
125525	909	2152 N NEWKIRK ST	19121		3
125574	909	1919 N 24TH STREET	19121		5
125608	909	1938 N CROSKEY ST	19121		3
125611	909	2710 FRENCH ST	19121		3
125619	909	1835 N 24TH STREET	19121		3
125624	909	3031 W SEDGLEY ST	19121		3
125633	909	2161 N 29TH STREET	19121		5
125642	909	2117 N DOVER ST	19121		2
125655	909	1952 N TAYLOR ST	19121		3
125685	909	1966 N 31ST STREET	19121		3
125688	909	3151 FONTAIN ST	19121		3
125707	909	1902 N CROSKEY ST	19121		4
125750	909	2927 DIAMOND ST	19121		5
125809	909	2126 N VAN PELT ST	19121		4
125829	909	1802 N TANEY ST	19121		3
125831	909	1804 N TANEY ST	19121		3
125849	909	2703 W SEDGLEY ST	19121		5
125870	909	1846 N ETTING ST	19121		2
125896	909	1933 W NORRIS ST	19121		6
125897	909	1853 N 27TH STREET	19121		4

UNIT ID	AMP	UNIT ADDRESS	ZIP CODE	APT #	BR SIZE
125917	909	3119 PAGE ST	19121		5
135001	909	2000 W. DIAMOND STREET	19121		3
135002	909	2002 W. DIAMOND STREET	19121		3
135003	909	2004 W DIAMOND ST	19121		3
135004	909	2006 W DIAMOND ST	19121		3
135005	909	2008 W DIAMOND ST	19121		3
135006	909	2010 W. DIAMOND STREET	19121		3
135007	909	2012 W. DIAMOND STREET	19121		3
135008	909	2014 W. DIAMOND STREET	19121		3
135009	909	2016 W. DIAMOND STREET	19121		3
135010	909	2018 W DIAMOND ST	19121		3
135011	909	2020 W DIAMOND ST	19121		3
135012	909	2022 W. DIAMOND STREET	19121		3
135013	909	2024 W. DIAMOND STREET	19121		3
135014	909	2001 W. DIAMOND STREET	19121		3
135015	909	2003 W DIAMOND ST	19121		3
135016	909	2005 W DIAMOND ST	19121		4
135017	909	2007 W DIAMOND ST	19121		3
135018	909	2009 W DIAMOND ST	19121		3
135019	909	2011 W. DIAMOND STREET	19121		3
171001	909	1918 N 17TH STREET	19121	A	0
171002	909	1918 N 17TH STREET	19121	B	0
171003	909	1918 N 17TH STREET	19121	C	0
171004	909	1918 N 17TH STREET	19121	D	0
171005	909	1707 W NORRIS STREET	19121	A	0
171006	909	1707 W NORRIS STREET	19121	B	0
171007	909	1707 W NORRIS STREET	19121	C	0
171008	909	1707 W NORRIS STREET	19121	D	0
171009	909	1715 W NORRIS STREET	19121	A	0
171010	909	1715 W NORRIS STREET	19121	B	0
171011	909	1715 W NORRIS STREET	19121	C	0
171012	909	1715 W NORRIS STREET	19121	D	0
171013	909	2009 N 31ST ST	19121	A	0
171014	909	2009 N 31ST ST	19121	B	0
171015	909	2009 N 31ST ST	19121	C	0
171016	909	2009 N 31ST ST	19121	D	0
171017	909	3018 W BERKS ST	19121	A	0
171018	909	3018 W BERKS ST	19121	B	0

UNIT ID	AMP	UNIT ADDRESS	ZIP CODE	APT #	BR SIZE
171019	909	3018 W BERKS ST	19121	C	0
171020	909	3018 W BERKS ST	19121	D	0
255948	909	1938 N 18TH STREET	19121	A	3
255949	909	1938 N 18TH STREET	19121	B	4
255965	909	2122 N NATRONA ST	19121		3
255967	909	1737 FONTAIN ST	19121		3
690009	909	2228 PAGE ST	19121		3
690013	909	1812 N 27TH STREET	19121		5
690035	909	1823 N 27TH STREET	19121		4
690043	909	2210 W NORRIS ST	19121		3
690070	909	1816 N NEWKIRK ST	19121		3
690071	909	1822 N 26TH STREET	19121		5
690125	909	2120 N 30TH STREET	19121		5
690133	909	2943 W NORRIS ST	19121		3
690154	909	2706 RIDGE AVE	19121		5
690166	909	3039 FONTAIN ST	19121		3
690178	909	3128 W WILT ST	19121		3
690181	909	1932 N TAYLOR ST	19121		3
690212	909	2142 N STANLEY ST	19121		3
690217	909	1914 N 18TH STREET	19121		6
690221	909	1907 N PATTON ST	19121		3
690229	909	3148 W BERKS ST	19121	A	2
690230	909	3148 W BERKS ST	19121	B	6
690305	909	2123 N STANLEY ST	19121		3
690329	909	2952 WESTMONT ST	19121		2
690343	909	3138 W BERKS ST	19121	A	6
690402	909	1816 N CROSEY ST	19121		3
690407	909	1818 N 28TH STREET	19121		5
690520	909	1806 N BUCKNELL ST	19121		3
690527	909	1830 N 28TH STREET	19121		3
690546	909	3111 FONTAIN ST	19121		3
690547	909	3217 FONTAIN ST	19121		3
690552	909	3017 PAGE ST	19121		3
690557	909	1825 N 26TH STREET	19121		3
690561	909	3020 FONTAIN ST	19121		2
690595	909	1833 N TANEY ST	19121		3
690631	909	1855 N 28TH STREET	19121		3
690698	909	1831 N 28TH STREET	19121		3
690705	909	2911 FRENCH ST	19121		3

UNIT ID	AMP	UNIT ADDRESS	ZIP CODE	APT #	BR SIZE
690706	909	2913 FRENCH ST	19121		3
690718	909	2920 FRENCH ST	19121		3
690736	909	3036 FONTAIN ST	19121		3
690780	909	1842 N MARSTON ST	19121		2
690782	909	1858 N MARSTON ST	19121		2
690783	909	1821 N MARSTON ST	19121		2
690794	909	1844 N BUCKNELL ST	19121		3
690812	909	3222 W MONTGOMERY AVE	19121		6
690871	909	2133 N NATRONA ST	19121		3
690895	909	2945 FRENCH ST	19121		2
690907	909	1925 N NAPA ST	19121		3
690915	909	3153 EUCLID ST	19121	A	1
690916	909	3153 EUCLID ST	19121	B	3
690935	909	1928 N 32ND STREET	19121	A	1
690962	909	1822 N 28TH STREET	19121		5
691030	909	2935 FRENCH ST	19121		2
691055	909	2136 N CORLIES ST	19121		3
691114	909	3019 PAGE ST	19121		3
691116	909	3013 PAGE ST	19121		3
691130	909	1917 N RINGGOLD ST	19121		3
691151	909	1934 N 32ND STREET	19121		5
691164	909	2039 N LAMBERT ST	19121		4
691168	909	1806 N 27TH STREET	19121		5
691213	909	3014 EUCLID ST	19121		3
691242	909	2133 N 32ND STREET	19121		4
691243	909	3121 FONTAIN ST	19121		3
691281	909	2121 N 19TH STREET	19121	A	2
691282	909	2121 N 19TH STREET	19121	B	6
691347	909	3134 W BERKS ST	19121		6
691371	909	3018 FONTAIN ST	19121		3
691377	909	3132 W BERKS ST	19121		5
691406	909	2035 N WOODSTOCK ST	19121		5
691417	909	1948 N 18TH STREET	19121		6
691423	909	2111 N 20TH STREET	19121	A	1
691424	909	2111 N 20TH STREET	19121	B	5
691429	909	2113 N 20TH STREET	19121	A	2
691430	909	2113 N 20TH STREET	19121	B	5
691432	909	2137 N 20TH STREET	19121	A	6
691505	909	1928 N 32ND STREET	19121	B	2

UNIT ID	AMP	UNIT ADDRESS	ZIP CODE	APT #	BR SIZE
803989	909	2028 N 31ST STREET	19121		3
804032	909	3012 W BERKS ST	19121		5
804119	909	1721 W NORRIS ST	19121	A	3
804120	909	1721 W NORRIS ST	19121	B	4
804121	909	3111 PAGE ST	19121		5
804126	909	2022 W NORRIS ST	19121		6
804156	909	3155 EUCLID ST	19121	A	3
804157	909	3155 EUCLID ST	19121	B	4
804189	909	2010 N 22ND STREET	19121	A	5
804190	909	2010 N 22ND STREET	19121	B	5
804191	909	2010 N 22ND STREET	19121	C	4
804198	909	1829 N CROSEY ST	19121		4
804199	909	2833 DIAMOND ST	19121	A	2
804200	909	2833 DIAMOND ST	19121	B	6
804216	909	2129 N GRATZ ST	19121	A	1
804217	909	2129 N GRATZ ST	19121	B	3
804218	909	2129 N GRATZ ST	19121	C	3
804233	909	2008 N 22ND STREET	19121	A	5
804234	909	2008 N 22ND STREET	19121	B	5
804235	909	2008 N 22ND STREET	19121	C	4
804249	909	2021 N 17TH STREET	19121	A	3
804250	909	2021 N 17TH STREET	19121	B	5
804267	909	1716 W DIAMOND ST	19121	# A	4
804268	909	1716 DIAMOND ST	19121	B	5
804298	909	2012 N 22ND STREET	19121	A	5
804299	909	2012 N 22ND STREET	19121	B	5
804300	909	2012 N 22ND STREET	19121	C	5
804319	909	1841 N BOUVIER ST	19121		6
804330	909	1738 MONUMENT AVE	19121	A	3
804331	909	1738 MONUMENT AVE	19121	B	3
804340	909	1840 N 22ND STREET	19121	A	2
804341	909	1840 N 22ND STREET	19121	B	5
804345	909	1806 N 22ND STREET	19121	A	4
804346	909	1806 N 22ND ST	19121	B	4
804347	909	2006 N 22ND STREET	19121	A	5
804348	909	2006 N 22ND STREET	19121	B	4
804349	909	2006 N 22ND STREET	19121	C	4
804368	909	1946 N 19TH STREET	19121	A	3
804369	909	1946 N 19TH STREET	19121	B	5



UNIT ID	AMP	UNIT ADDRESS	ZIP CODE	APT #	BR SIZE
804377	909	1735 W BERKS ST	19121	A	3
804378	909	1735 W BERKS ST	19121	B	4
804421	909	1911 N 19TH STREET	19121	A	4
804422	909	1911 N 19TH STREET	19121	B	5
804435	909	1915 N 19TH STREET	19121	A	2
804436	909	1915 N 19TH STREET	19121	B	3
804437	909	1915 N 19TH STREET	19121	C	3
804453	909	2044 N 20TH STREET	19121		6
804525	909	1930 N 19TH STREET	19121	A	1
804526	909	1930 N 19TH STREET	19121	B	3
804527	909	1930 N 19TH STREET	19121	C	1
804557	909	1721 ARLINGTON ST	19121	A	3
804558	909	1721 ARLINGTON ST	19121	B	3
804605	909	2003 N 18TH STREET	19121	A	4
804606	909	2003 N 18TH STREET	19121	B	4
804607	909	2005 N 18TH STREET	19121	A	4
804608	909	2005 N 18TH STREET	19121	B	4
804612	909	2007 N 18TH STREET	19121	A	4
804613	909	2007 N 18TH STREET	19121	B	4
804616	909	1701 W MONTGOMERY AVE	19121	A	3
804617	909	1701 W MONTGOMERY AVE	19121	B	3
804618	909	1701 W MONTGOMERY AVE	19121	C	3
804634	909	1929 DIAMOND ST	19121	A	3
804635	909	1929 DIAMOND ST	19121	B	2
804636	909	1929 DIAMOND ST	19121	C	3
804641	909	1733 DIAMOND ST	19121	A	3
804642	909	1733 W DIAMOND ST	19121	B	3
804643	909	1733 DIAMOND ST	19121	C	3
804649	909	1856 N VAN PELT ST	19121	A	4
804650	909	1856 N VAN PELT ST	19121	B	4
804701	909	3229 W MONTGOMERY AVE	19121	A	1
804702	909	3229 W MONTGOMERY AVE	19121	B	5
818012	909	3124 PAGE ST	19121		3
818014	909	2906 WESTMONT ST	19121		2
818026	909	3115 PAGE ST	19121		5
818034	909	1867 N JUDSON ST	19121		3
818057	909	2123 N NATRONA ST	19121		3
818063	909	2130 N NATRONA ST	19121		3
818072	909	1839 N JUDSON ST	19121		3

UNIT ID	AMP	UNIT ADDRESS	ZIP CODE	APT #	BR SIZE
818074	909	1834 N 17TH STREET	19121		6
818095	909	1902 N NAPA ST	19121		3
818116	909	1819 N TANEY ST	19121		3
818117	909	1822 N TANEY ST	19121		3
818129	909	1921 N 24TH STREET	19121		5
818145	909	1927 N NAPA ST	19121		3
818152	909	2139 N 19TH STREET	19121		6
818194	909	2132 N 19TH STREET	19121		6
818199	909	1844 N 28TH STREET	19121		4
818216	909	3015 EUCLID ST	19121		3
818231	909	1803 N BOUVIER ST	19121		6
818232	909	1847 N BOUVIER ST	19121		6
818282	909	3109 PAGE ST	19121		5
818283	909	1852 N TANEY ST	19121		3
818298	909	2222 DIAMOND ST	19121		6
818332	909	2018 N 20TH STREET	19121		6
818358	909	1955 N 23RD STREET	19121		3
818386	909	2114 N 19TH STREET	19121		6
818419	909	3132 WESTMONT ST	19121		3
818451	909	1957 N 30TH STREET	19121		3
818457	909	2011 N 32ND STREET	19121		4
818461	909	1857 N JUDSON ST	19121		3
818471	909	3106 W BERKS ST	19121		4
818472	909	1826 N BUCKNELL ST	19121		3
818481	909	3024 W BERKS ST	19121		5
818494	909	1727 FONTAIN ST	19121		4
818498	909	2953 W NORRIS ST	19121		3
818508	909	2149 N NEWKIRK ST	19121		3
818530	909	1923 N 24TH STREET	19121		5
818536	909	3127 PAGE ST	19121		5
857229	909	1635 EDGLEY ST	19121		3
857250	909	2933 W NORRIS ST	19121		3
857259	909	1824 N JUDSON ST	19121		3
857313	909	2133 N CORLIES ST	19121		3
888556	909	2022 N 32ND STREET	19121		6
888561	909	1861 N TAYLOR ST	19121		3
888563	909	3127 W MONTGOMERY AVE	19121		6
888571	909	1920 N NAPA ST	19121		3
888595	909	2139 N 32ND STREET	19121		3

UNIT ID	AMP	UNIT ADDRESS	ZIP CODE	APT #	BR SIZE
888613	909	1826 N TANEY ST	19121		3
888614	909	1842 N TANEY ST	19121		3
888678	909	1828 N TANEY ST	19121		3
888685	909	1832 N TANEY ST	19121		3
888874	909	1850 N 28TH STREET	19121		3
926762	909	2132 N NATRONA ST	19121		3
926765	909	1946 N NEWKIRK ST	19121		3
926770	909	3132 W PAGE ST	19121		3
41511	910	3205 TURNER ST	19121		5
41577	910	2922 W MASTER ST	19121		3
41640	910	3021 W HARPER ST	19130		3
41684	910	1734 N HOLLYWOOD ST	19121		2
41685	910	1736 N HOLLYWOOD ST	19121		2
41695	910	2305 TURNER ST	19121		3
41714	910	2338 SEYBERT ST	19121		3
41744	910	2703 W JEFFERSON ST	19121		5
41762	910	1412 N ETTING ST	19121		2
41830	910	2230 INGERSOLL ST	19121		4
41841	910	1402 N ETTING ST	19121		2
41842	910	1406 N ETTING ST	19121		2
41843	910	1408 N ETTING ST	19121		2
41844	910	1410 N ETTING ST	19121		2
41861	910	1312 N 22ND STREET	19121		3
41980	910	2223 STEWART ST	19121		2
41995	910	2429 NICHOLAS ST	19121		5
42226	910	2302 STEWART ST	19121		2
42227	910	2308 STEWART ST	19121		2
42228	910	2330 STEWART ST	19121		2
42326	910	1509 N MARSTON ST	19121		3
42388	910	2218 INGERSOLL ST	19121		5
42417	910	1627 N 21ST STREET	19121		5
42418	910	2724 CABOT ST	19121		2
42419	910	2726 CABOT ST	19121		2
42425	910	1750 N NEWKIRK ST	19121		3
42429	910	2415 CLIFFORD ST	19121		6
42494	910	1718 N 22ND STREET	19121	A	3
42495	910	1718 N 22ND STREET	19121	B	3
42496	910	1511 N MARSTON ST	19121		3
42637	910	1205 N ETTING ST	19121		2

UNIT ID	AMP	UNIT ADDRESS	ZIP CODE	APT #	BR SIZE
42677	910	2343 W MASTER ST	19121		4
42678	910	2525 SEYBERT ST	19121		2
42679	910	1414 N 25TH STREET	19121		4
42691	910	2042 NICHOLAS ST	19121		4
42730	910	1216 N PENNOCK ST	19121		2
42778	910	1517 N 30TH STREET	19121		4
42819	910	2313 HARLAN ST	19121		2
42820	910	2324 HARLAN ST	19121		2
42837	910	2320 STEWART ST	19121		2
42872	910	3027 CLIFFORD ST	19121		3
42927	910	1738 N STILLMAN ST	19121		2
42991	910	1551 N MARSTON ST	19121		3
43005	910	2512 HARLAN ST	19121		2
43006	910	2514 HARLAN ST	19121		2
43010	910	2455 TURNER ST	19121	A	3
43011	910	2455 TURNER ST	19121	B	3
43017	910	2318 W THOMPSON ST	19121		6
43027	910	1922 CAMBRIDGE ST	19130		4
43029	910	3130 CECIL B MOORE AVE	19121	A	3
43030	910	3130 CECIL B MOORE AVE	19121	B	3
43049	910	1236 N 27TH STREET	19121		6
43124	910	2611 W OXFORD ST	19121		4
43176	910	1234 N NEWKIRK ST	19121		3
43185	910	2342 STEWART ST	19121		2
43250	910	2432 W MASTER ST	19121		5
43286	910	2511 HARLAN ST	19121		3
43313	910	1439 N MARSTON ST	19121		2
43325	910	2314 SHARSWOOD ST	19121		4
43331	910	1229 N ETTING ST	19121		3
43354	910	2221 STEWART ST	19121		2
43357	910	1548 N MARSTON ST	19121		3
43358	910	1222 N TAYLOR ST	19121		3
43359	910	1767 N TANEY ST	19121		3
43364	910	1310 N 22ND STREET	19121		4
43410	910	1419 N MYRTLEWOOD ST	19121		2
43447	910	1527 N 22ND STREET	19121		5
43474	910	1740 N NATRONA ST	19121		5
43484	910	2204 INGERSOLL ST	19121		5
43489	910	2338 W MONTGOMERY AVE	19121		5

UNIT ID	AMP	UNIT ADDRESS	ZIP CODE	APT #	BR SIZE
43529	910	3211 CECIL B MOORE AVE	19121	A	3
43530	910	3211 CECIL B MOORE AVE	19121	B	3
43531	910	3211 CECIL B MOORE AVE	19121	C	3
43579	910	1708 N 25TH STREET	19121	A	2
43580	910	1708 N 25TH STREET	19121	B	3
43625	910	2721 W GEORGE ST	19130		2
43689	910	2029 N COLLEGE AVE	19121	A	2
43690	910	2029 N COLLEGE AVE	19121	B	6
43691	910	1400 N MARSTON ST	19121		5
43692	910	1715 N 31ST STREET	19121		5
43702	910	2707 W GEORGE ST	19130		2
43744	910	1225 N 25TH STREET	19121	A	2
43745	910	1225 N 25TH STREET	19121	B	4
43827	910	2440 NICHOLAS ST	19121		5
43836	910	1451 N MARSTON ST	19121		2
43909	910	1432 N CORLIES ST	19121		3
43913	910	1535 N 22ND STREET	19121		5
43950	910	1716 N BONSALE ST	19121		4
124816	910	2714 W MASTER ST	19121		3
124818	910	1303 N 24TH STREET	19121		5
124839	910	2936 W MASTER ST	19121		3
124854	910	1412 N 27TH STREET	19121		4
124856	910	2012 W OXFORD ST	19121		6
124877	910	2314 SEYBERT ST	19121		3
124905	910	1270 N DOVER ST	19121		6
124915	910	1205 N TAYLOR ST	19121		3
124920	910	1702 N 28TH STREET	19121	A	3
124921	910	1702 N 28TH STREET	19121	B	4
124946	910	1320 N 27TH STREET	19121		3
124983	910	1519 N MARSTON ST	19121		3
125001	910	2024 NICHOLAS ST	19121		4
125003	910	1215 N TAYLOR ST	19121		3
125012	910	2438 W MASTER ST	19121		5
125057	910	2232 INGERSOLL ST	19121		5
125113	910	2403 CECIL B MOORE AVE	19121	A	3
125114	910	2403 CECIL B MOORE AVE	19121	B	4
125167	910	2402 TURNER ST	19121		5
125176	910	2026 NICHOLAS ST	19121		4
125179	910	2517 TURNER ST	19121		5

UNIT ID	AMP	UNIT ADDRESS	ZIP CODE	APT #	BR SIZE
125214	910	3210 TURNER ST	19121		5
125217	910	1619 N 21ST STREET	19121		5
125273	910	1430 N MYRTLEWOOD ST	19121		2
125293	910	1742 N NATRONA ST	19121		5
125294	910	2517 W OXFORD ST	19121		6
125318	910	2438 HARLAN ST	19121		2
125319	910	1220 N TAYLOR ST	19121		3
125320	910	1518 N 28TH STREET	19121		4
125324	910	1258 N MYRTLEWOOD ST	19121		2
125350	910	1744 N NATRONA ST	19121		5
125372	910	2224 W JEFFERSON ST	19121		3
125382	910	2940 W FLORA ST	19121		3
125391	910	1323 N 23RD STREET	19121		4
125411	910	1458 N MARSTON ST	19121		2
125422	910	3011 CAMBRIDGE ST	19130		3
125444	910	2913 W THOMPSON ST	19121		4
125463	910	2511 INGERSOLL ST	19121		2
125497	910	1239 N 30TH STREET	19121		2
125502	910	2533 TURNER ST	19121		5
125516	910	2437 NICHOLAS ST	19121		5
125517	910	1728 N 25TH STREET	19121		5
125522	910	1304 N 22ND STREET	19121		5
125524	910	2311 HARLAN ST	19121		2
125544	910	1416 N MARSTON ST	19121		2
125582	910	2316 W THOMPSON ST	19121		4
125584	910	2336 STEWART ST	19121		2
125616	910	2523 TURNER ST	19121		5
125618	910	2415 W OXFORD ST	19121		6
125640	910	1428 N MARSTON ST	19121		2
125643	910	1434 N MARSTON ST	19121		2
125656	910	2451 NICHOLAS ST	19121		5
125665	910	1223 N MYRTLEWOOD ST	19121		3
125679	910	1517 N HOLLYWOOD ST	19121		3
125701	910	1746 N LAMBERT ST	19121		3
125715	910	2429 INGERSOLL ST	19121		2
125722	910	1637 N 29TH STREET	19121		5
125723	910	2437 INGERSOLL ST	19121		2
125728	910	2441 INGERSOLL ST	19121		2
125738	910	1415 N MARSTON ST	19121		2

UNIT ID	AMP	UNIT ADDRESS	ZIP CODE	APT #	BR SIZE
125756	910	2411 INGERSOLL ST	19121		2
125757	910	2416 INGERSOLL ST	19121		2
125776	910	1462 N MYRTLEWOOD ST	19121		3
125777	910	1461 N HOLLYWOOD ST	19121		3
125819	910	1433 N NEWKIRK ST	19121		2
125822	910	2427 INGERSOLL ST	19121		2
125835	910	2711 W EYRE ST	19121		3
125853	910	1537 N 29TH STREET	19121		4
125862	910	3017 CABOT ST	19121		2
125864	910	1235 N 30TH STREET	19121		2
125869	910	1207 N 25TH STREET	19121		6
125877	910	914 N 30TH ST	19130		5
125880	910	2437 CECIL B MOORE AVE	19121		6
125883	910	2710 CAMBRIDGE ST	19130		2
125928	910	1446 N 27TH STREET	19121		4
125931	910	1426 N MYRTLEWOOD ST	19121		2
135020	910	2501 N COLLEGE AVE	19121	A	3
135021	910	2501 N COLLEGE AVE	19121	B	3
135022	910	2503 N COLLEGE AVE	19121	A	3
135023	910	2503 N COLLEGE AVE	19121	B	3
135024	910	2505 N COLLEGE AVE	19121	A	3
135025	910	2505 N COLLEGE AVE	19121	B	3
135026	910	2507 N COLLEGE AVE	19121	A	3
135027	910	2507 N COLLEGE AVE	19121	B	3
135034	910	2401 N COLLEGE AVE	19121		3
135035	910	2403 N COLLEGE AVE	19121		3
135036	910	2405 N COLLEGE AVE	19121		3
135037	910	2407 N COLLEGE AVE	19121		3
135060	910	2409 N COLLEGE AVE	19121		3
135061	910	2411 N COLLEGE AVE	19121		3
135062	910	2413 N COLLEGE AVE	19121		3
135063	910	2415 N COLLEGE AVE	19121		3
172001	910	1403 N 28TH STREET	19121	A	0
172002	910	1403 N 28TH STREET	19121	B	0
172003	910	1403 N 28TH STREET	19121	C	0
172004	910	1403 N 28TH STREET	19121	D	0
172005	910	1919 TURNER STREET	19121	A	0
172006	910	1919 TURNER STREET	19121	B	0
172007	910	1919 TURNER STREET	19121	C	0

UNIT ID	AMP	UNIT ADDRESS	ZIP CODE	APT #	BR SIZE
172008	910	1919 TURNER STREET	19121	D	0
172009	910	1232 N 27TH STREET	19121	A	0
172010	910	1232 N 27TH STREET	19121	B	0
172011	910	1232 N 27TH STREET	19121	C	0
172012	910	1232 N 27TH STREET	19121	D	0
172013	910	1745 N 31ST STREET	19121	A	0
172014	910	1745 N 31ST STREET	19121	B	0
172015	910	1745 N 31ST STREET	19121	C	0
172016	910	1745 N 31ST STREET	19121	D	0
255943	910	1437 N 25TH STREET	19121		3
255951	910	3201 TURNER ST	19121	A	3
255952	910	3201 TURNER ST	19121	B	6
255960	910	1222 N 28TH STREET	19121		6
690001	910	1314 N HOLLYWOOD ST	19121		3
690002	910	1546 N MYRTLEWOOD ST	19121		3
690011	910	1608 N NEWKIRK ST	19121		3
690012	910	1450 N CORLIES ST	19121		3
690023	910	1242 N DOVER ST	19121		3
690024	910	1317 N 23RD STREET	19121		6
690026	910	1520 N NEWKIRK ST	19121		3
690027	910	1518 N NEWKIRK ST	19121		3
690036	910	1519 N NEWKIRK ST	19121		3
690037	910	2320 TURNER ST	19121		3
690039	910	1540 N DOVER ST	19121		3
690042	910	1728 N 26TH STREET	19121		5
690047	910	1453 N CORLIES ST	19121		3
690048	910	1445 N CORLIES ST	19121		3
690049	910	1420 N CORLIES ST	19121		3
690050	910	1416 N HOLLYWOOD ST	19121		3
690052	910	1427 N HOLLYWOOD ST	19121		3
690053	910	1327 N HOLLYWOOD ST	19121		3
690056	910	1246 N DOVER ST	19121		3
690057	910	1256 N DOVER ST	19121		3
690059	910	1225 N HOLLYWOOD ST	19121		3
690063	910	1638 N DOVER ST	19121		3
690065	910	1312 N NEWKIRK ST	19121		3
690073	910	3024 W STILES ST	19121		3
690075	910	2507 W THOMPSON ST	19121		3
690077	910	1713 N TANEY ST	19121		3



UNIT ID	AMP	UNIT ADDRESS	ZIP CODE	APT #	BR SIZE
690085	910	3016 W STILES ST	19121		3
690086	910	1428 N 30TH STREET	19121		3
690087	910	1507 N HOLLYWOOD ST	19121		3
690093	910	1714 N BAILEY ST	19121		3
690099	910	1715 N JUDSON ST	19121		3
690100	910	1721 N JUDSON ST	19121		3
690112	910	1722 N STILLMAN ST	19121		2
690114	910	1521 N NEWKIRK ST	19121		3
690116	910	2310 W THOMPSON ST	19121		3
690119	910	2430 CLIFFORD ST	19121		5
690124	910	2332 TURNER ST	19121		3
690136	910	2509 W THOMPSON ST	19121		3
690150	910	1444 N CORLIES ST	19121		3
690169	910	1502 N 19TH STREET	19121	A	2
690170	910	1502 N 19TH STREET	19121	B	3
690171	910	1502 N 19TH STREET	19121	C	3
690174	910	1314 N 22ND STREET	19121		3
690182	910	1504 N 19TH STREET	19121	A	2
690183	910	1504 N 19TH STREET	19121	B	3
690184	910	1504 N 19TH STREET	19121	C	3
690187	910	1243 N 29TH STREET	19121	A	2
690188	910	1243 N 29TH STREET	19121	B	3
690220	910	2422 W MASTER ST	19121		5
690226	910	1506 N 19TH STREET	19121	A	2
690227	910	1506 N 19TH STREET	19121	B	3
690228	910	1506 N 19TH STREET	19121	C	3
690238	910	1508 N 19TH STREET	19121	A	2
690239	910	1508 N 19TH STREET	19121	B	3
690240	910	1508 N 19TH STREET	19121	C	3
690256	910	1510 N 19TH STREET	19121	A	2
690257	910	1510 N 19TH STREET	19121	B	3
690258	910	1510 N 19TH STREET	19121	C	3
690265	910	1516 N 19TH STREET	19121	A	2
690266	910	1516 N 19TH STREET	19121	B	3
690267	910	1516 N 19TH STREET	19121	C	3
690285	910	1753 N TANEY ST	19121		3
690286	910	1518 N 19TH STREET	19121	A	2
690287	910	1518 N 19TH ST	19121	B	3
690288	910	1518 N 19TH STREET	19121	C	3

UNIT ID	AMP	UNIT ADDRESS	ZIP CODE	APT #	BR SIZE
690304	910	2509 SHARSWOOD ST	19121		3
690341	910	3112 W MONTGOMERY AVE	19121	A	3
690342	910	3112 W MONTGOMERY AVE	19121	B	3
690358	910	1512 N 19TH STREET	19121	A	2
690359	910	1512 N 19TH STREET	19121	B	3
690360	910	1512 N 19TH STREET	19121	C	3
690395	910	2511 SHARSWOOD ST	19121		3
690401	910	1717 N TANEY ST	19121		3
690403	910	2428 NICHOLAS ST	19121		5
690406	910	1236 N DOVER ST	19121		3
690415	910	1408 N CORLIES ST	19121		3
690416	910	1435 N CORLIES ST	19121		3
690422	910	1224 N TANEY ST	19121		3
690424	910	2232 W MASTER ST	19121		6
690462	910	2711 CABOT ST	19121		3
690570	910	1436 N HOLLYWOOD ST	19121		3
690592	910	1767 N NEWKIRK ST	19121		3
690612	910	2424 CLIFFORD ST	19121		6
690625	910	3029 CAMBRIDGE ST	19130		3
690626	910	2823 W JEFFERSON ST	19121		3
690655	910	1717 N JUDSON ST	19121		3
690662	910	2520 SHARSWOOD ST	19121		3
690684	910	1216 N 30TH STREET	19121		6
690685	910	2425 CECIL B MOORE AVE	19121		6
690689	910	1713 N NEWKIRK ST	19121		3
690690	910	1456 N 30TH STREET	19121		3
690699	910	2736 W MASTER ST	19121		3
690716	910	2512 TURNER ST	19121		5
690727	910	2909 W FLORA ST	19121		2
690730	910	1433 N HOLLYWOOD ST	19121		3
690734	910	1716 N 28TH STREET	19121		3
690738	910	2712 W MASTER ST	19121		3
690739	910	1707 N JUDSON ST	19121		3
690741	910	1312 N HOLLYWOOD ST	19121		3
690750	910	3010 CAMBRIDGE ST	19130		3
690769	910	2423 W MASTER ST	19121		5
690784	910	1442 N CORLIES ST	19121		3
690786	910	2832 W MASTER ST	19121		3
690808	910	2441 W OXFORD ST	19121	A	2

UNIT ID	AMP	UNIT ADDRESS	ZIP CODE	APT #	BR SIZE
690809	910	2441 W OXFORD ST	19121	B	4
690816	910	1232 N DOVER ST	19121		3
690865	910	2421 W OXFORD ST	19121	A	2
690866	910	2421 W OXFORD ST	19121	B	4
690880	910	2423 W OXFORD ST	19121	A	2
690881	910	2423 W OXFORD ST	19121	B	4
690929	910	2405 W OXFORD ST	19121	A	2
690930	910	2405 W OXFORD ST	19121	B	4
690931	910	2425 W OXFORD ST	19121	A	2
690932	910	2425 W OXFORD ST	19121	B	4
690934	910	1303 N DOVER ST	19121		3
690965	910	1640 N NEWKIRK ST	19121		3
690966	910	1328 N DOVER ST	19121		3
690981	910	2425 CLIFFORD ST	19121		5
691034	910	1310 N 23RD STREET	19121		5
691058	910	2438 CLIFFORD ST	19121		6
691064	910	3025 CAMBRIDGE ST	19130		3
691102	910	1434 N 30TH STREET	19121		3
691109	910	2307 N COLLEGE AVE	19121		4
691160	910	1315 N HOLLYWOOD ST	19121		3
691231	910	1335 N HOLLYWOOD ST	19121		3
691232	910	1446 N HOLLYWOOD ST	19121		3
691285	910	3203 TURNER ST	19121	A	2
691286	910	3203 TURNER ST	19121	B	4
691498	910	1311 N 25TH STREET	19121		5
803998	910	2237 W THOMPSON ST	19121	A	3
803999	910	2237 W THOMPSON ST	19121	B	4
804096	910	2429 N COLLEGE AVE	19121	A	3
804097	910	2429 N COLLEGE AVE	19121	B	4
804106	910	2437 N COLLEGE AVE	19121	A	2
804107	910	2437 N COLLEGE AVE	19121	B	3
804108	910	2437 N COLLEGE AVE	19121	C	3
804129	910	3117 CECIL B MOORE AVE	19121	A	3
804130	910	3117 CECIL B MOORE AVE	19121	B	4
804161	910	2425 N COLLEGE AVE	19121	A	2
804162	910	2425 N COLLEGE AVE	19121	B	3
804163	910	2425 N COLLEGE AVE	19121	C	3
804164	910	2427 N COLLEGE AVE	19121	A	3
804165	910	2427 N COLLEGE AVE	19121	B	4

UNIT ID	AMP	UNIT ADDRESS	ZIP CODE	APT #	BR SIZE
804239	910	1703 N 21ST STREET	19121	A	1
804240	910	1703 N 21ST STREET	19121	B	6
804256	910	2702 W GEORGE ST	19130		2
804257	910	2705 W GEORGE ST	19130		2
804258	910	2709 W GEORGE ST	19130		2
804259	910	2710 W GEORGE ST	19130		2
804282	910	2704 W GEORGE ST	19130		2
804283	910	2708 W GEORGE ST	19130		2
804290	910	2712 W GEORGE ST	19130		2
804318	910	2714 W GEORGE ST	19130		2
804379	910	2351 N COLLEGE AVE	19121	A	3
804380	910	2351 N COLLEGE AVE	19121	B	6
804395	910	2414 W MASTER ST	19121		5
804397	910	1515 N 25TH STREET	19121	B	5
804398	910	2726 W GEORGE ST	19130		2
804399	910	2727 W GEORGE ST	19130		2
804400	910	2729 W GEORGE ST	19130		2
804406	910	2725 W GEORGE ST	19130		2
804438	910	2711 W GEORGE ST	19130		2
804439	910	2715 W GEORGE ST	19130		2
804440	910	2717 W GEORGE ST	19130		2
804441	910	2723 W GEORGE ST	19130		2
804498	910	2027 N COLLEGE AVE	19121	A	1
804499	910	2027 N COLLEGE AVE	19121	B	6
804571	910	2410 CECIL B MOORE AVE	19121		5
804572	910	3128 CLIFFORD ST	19121	A	1
804573	910	3128 CLIFFORD ST	19121	B	4
804576	910	1300 N DOVER ST	19121		6
804674	910	1729 N 21ST STREET	19121	A	3
804675	910	1729 N 21ST STREET	19121	B	4
804745	910	2231 W OXFORD ST	19121		5
804756	910	2428 TURNER ST	19121		5
804757	910	1460 N MARSTON ST	19121		2
804765	910	2000 W OXFORD ST	19121	A	2
804766	910	2000 W OXFORD ST	19121	B	1
804767	910	2000 W OXFORD ST	19121	C	3
818007	910	2411 TURNER ST	19121		5
818028	910	3020 W HARPER ST	19130		3
818038	910	2426 TURNER ST	19121		5

UNIT ID	AMP	UNIT ADDRESS	ZIP CODE	APT #	BR SIZE
818062	910	2349 TURNER ST	19121		3
818065	910	2713 W EYRE ST	19121		3
818073	910	1745 N TANEY ST	19121		3
818084	910	1441 N NEWKIRK ST	19121		2
818085	910	1447 N NEWKIRK ST	19121		2
818130	910	2431 CLIFFORD ST	19121		6
818171	910	1716 N MARSTON ST	19121		3
818176	910	3030 W HARPER ST	19130		3
818180	910	2703 W THOMPSON ST	19121		4
818185	910	1709 N 21ST STREET	19121		6
818202	910	2928 W MASTER ST	19121		4
818236	910	2645 W THOMPSON ST	19121		3
818299	910	3011 W HARPER ST	19130		3
818303	910	1706 N 27TH STREET	19121		5
818326	910	2436 CECIL B MOORE AVE	19121		6
818327	910	2447 NICHOLAS ST	19121		5
818356	910	2715 W EYRE ST	19121		3
818357	910	2717 W EYRE ST	19121		3
818368	910	2415 TURNER ST	19121		5
818369	910	2707 W JEFFERSON ST	19121		3
818372	910	2350 NICHOLAS ST	19121		6
818417	910	2420 CLIFFORD ST	19121		6
818450	910	2445 NICHOLAS ST	19121		5
818474	910	2333 TURNER ST	19121		3
818480	910	2236 SEYBERT ST	19121		3
818528	910	1736 N 25TH STREET	19121		5
857218	910	3030 CAMBRIDGE ST	19130		3
857228	910	1329 N 30TH STREET	19121		2
857242	910	1631 N CORLIES ST	19121		3
857246	910	2430 SHARSWOOD ST	19121		3
888564	910	1757 N BAILEY ST	19121		3
888573	910	2730 W EYRE ST	19121		3
888606	910	2422 W THOMPSON ST	19121		6
888625	910	2435 CECIL B MOORE AVE	19121		6
888642	910	1715 N 26TH STREET	19121		6
888653	910	1719 N CROSEY ST	19121		6
888809	910	2449 NICHOLAS ST	19121		5
926741	910	2914 CAMBRIDGE ST	19130		5
926764	910	1747 N NEWKIRK ST	19121		3

<b>UNIT ID</b>	<b>AMP</b>	<b>UNIT ADDRESS</b>	<b>ZIP CODE</b>	<b>APT #</b>	<b>BR SIZE</b>
926775	910	1713 N STILLMAN ST	19121		3

## Appendix E: MTW TDC/HCC

PHA's current HUD-approved MTW TDC and HCC cost limits are shown below. PHA last updated the MTW TDC/HCC cost limits in 2009. Subject to HUD approval, PHA will periodically review and update the MTW TDC/HCC cost limits.

Type of Unit	0		1		2		3		4		5	
	HCC	TDC	HCC	TDC	HCC	TDC	HCC	TDC	HCC	TDC	HCC	TDC
Detached			\$225,373	\$394,402	\$266,207	\$465,863	\$319,931	\$559,880	\$374,708	\$655,740	\$429,310	\$751,292
Row House			\$203,374	\$355,904	\$239,263	\$418,710	\$287,115	\$502,451	\$334,969	\$586,195	\$382,821	\$669,937
Walk-up	\$176,055	\$308,097	\$176,055	\$308,097	\$203,708	\$356,490	\$269,787	\$472,286	\$331,729	\$580,525	\$390,368	\$683,144
Elevator			\$213,541	\$341,665	\$249,365	\$398,985	\$331,717	\$530,747	\$411,330	\$658,128	\$486,550	\$778,480

## Appendix F: Impact Analyses: Rent Simplification

Pursuant to the Moving To Work (MTW) Agreement, the Philadelphia Housing Authority (PHA) conducted an income and rent analysis of MTW households. Low Income Housing Tax Credit sites managed by PAPMC, Moderate Rehab units and non-MTW vouchers are not subject to rent simplification and are not included in this analysis.

PHA’s rent simplification program currently includes the following components:

- A single working household deduction;
- An asset income exclusion;
- Exclusion of full-time student earned income;
- Modification of the definition of medical related expenses to include only certain medical-related insurance premiums;
- Elimination of all other deductions;
- Application of a cap on gas utility allowances for income eligible households who are responsible for gas heat;
- Reduction of the standard rent calculation percentage based on family size; and
- Application of a minimum rent of \$50.

The following is a summary of the results of the most recently completed rent impact analysis.

### Affordability

PHA’s MTW rent policies resulted in affordable household rents in both the public housing and HCV programs. The following chart shows average Total Tenant Payment (TTP) as a percentage of adjusted income. The chart excludes households earning \$2,100 or less annually, who are subject to a minimum rent payment and, therefore, tend to pay a higher percentage of income towards rent and HCV households with a gross rent that exceeds their payment standard, who also pay a higher percentage of income towards rent. Alternatively, higher income PH households on ceiling rent pay a lower percentage of their gross income. Table 1 highlights the fact that for all households earning more than \$2,100 annually, MTW residents pay 28% or less of adjusted income as Total Tenant Payment. Note that HCV households have the choice to select a housing unit that exceeds established Payment Standards, a choice that results in the tenant paying a higher percentage of adjusted income towards rent.

**Table 1: Total Tenant Payment as a Percentage of Adjusted Income**

	Housing Choice Voucher Households	Public Housing Households
Average	28%	28%
25 <sup>th</sup> Percentile	27%	27%
Median	28%	28%
75 <sup>th</sup> Percentile	28%	28%
Max	28%	28%

### CRP



Under MTW, HCV Tenant-Based households who are responsible for paying gas heat and who are income eligible to participate in the PGW Customer Responsibility Program (CRP) have the gas portion of their utility allowances calculated using PHA’s CRP MTW utility policy. Participation in the PGW CRP program places a cap on the amount of money that eligible tenants will be required to pay for their gas utility payments based on household income, not consumption. Gas utility allowances are calculated using the PGW CRP calculation method. Table 2 illustrates the current annual savings resulting from PHA’s adoption of this policy.

**Table 2: Utility Allowance Savings due to CRP MTW UA Policy**

	<b>Households on CRP</b>
# of HCV participants who are eligible for a gas utility allowance	14,213
# of HCV participants who pay gas heat and are eligible for CRP	2,504
Total gas portion without application of CRP	\$301,694
Total gas portion with application of CRP	\$87,491
Monthly Savings	\$214,203
<b>Annual Savings to PHA</b>	<b>\$2,570,436</b>

|

## Appendix G: RAD Significant Amendment